

NOTICE!!

These documents have been scanned!

Do not place un-scanned documents beneath this notice!

Do not remove this notice from this file!

GPO Jacket No. 560-102
Print Order 61540
Rise Business Services, LLC
Job=AZ15 5/14/2019



Box Number= AZ15046



Claim Begin-End: AMC416357-AMC416357

1 Initial Receipt



AZ15046-7 AMC416191-AMC416869

United States Department of the Interior
Bureau of Land Management
LANDS/RECREATION & PLANNING
ONE N CENTRAL AVE
PHOENIX, AZ 85004 -2203
Phone: 602-417-9200

Receipt

No:

2599254

Transaction #: 2679224

Date of Transaction: 06/29/2012

ENTERED INTO COMPUTER

CUSTOMER:

JUL 09 2012 RB

JIMMY STEWART
9110 S TRAFALGAR DR
KIRKLAND, AZ 86332-4004 US

LINE #	QTY	DESCRIPTION	REMARKS	UNIT PRICE	TOTAL
1	1.00	LOCATABLE MINERALS / MINING CLAIMS-NEW, UNADJUD, ONE OR MORE AUTH NOS / NEW MINING CLAIM LOCATION FEE \$34 CASES: AMC416357/\$34.00		- n/a -	34.00
2	1.00	LOCATABLE MINERALS / MINING CLAIMS-NEW, UNADJUD, ONE OR MORE AUTH NOS / NEW MINING CLAIM MAINT FEE \$140 CASES: AMC416357/\$140.00		- n/a -	140.00
3	1.00	LOCATABLE MINERALS / MINING CLAIMS-NEW, UNADJUD, ONE OR MORE AUTH NOS / NEW MINING CLAIM PROCESSING FEE \$15 CASES: AMC416357/\$15.00		- n/a -	15.00
TOTAL:					\$189.00

PAYMENT INFORMATION

1	AMOUNT:	189.00	POSTMARKED:	06/27/2012
	TYPE:	CHECK	RECEIVED:	06/29/2012
	CHECK NO:	674		
	NAME:	STEWART, BEVERLY 9110 S TRAFALGAR DR KIRKLAND AZ 86332-4004 US		

REMARKS

This receipt was generated by the automated BLM Collections and Billing System and is a paper representation of a portion of the official electronic record contained therein.

NOTICE!!

These documents have been scanned!

Do not place un-scanned documents beneath this notice!

Do not remove this notice from this file!

GPO Jacket No. 560-102
Print Order 61540
Rise Business Services, LLC
Job=AZ15 5/14/2019



Box Number= AZ15046



Claim Begin-End: AMC416357-AMC416357

2 Correspondence



AZ15046-7

AMC416191-AMC416869

416357

POWER OF ATTORNEY KNOW ALL MEN BY THESE PRESENCE:

I, Leland Anderson, referred to as claimant, in the County of Yavapai, State of Arizona; do appoint Tracey Lohmann as my true and lawful agent for any and all association mining claims I am a party to. In principal's name, and for principal's use and benefit, said agent is authorized hereby:

1. To sign my name on any BLM document referencing the recordation of any association placer mining claims in my name.
2. Giving and granting to said agent full power and authority to do all and every act and thing whatsoever requisite and necessary to be done relative to any of the foregoing as fully to all intents and purposes as principal might or could do if personally present.

All that said agent shall lawfully do or cause to be done under the authority of this power of attorney is expressly approved. I authorize my name to be on the location notice of any and all association placer mining claims I am party to. I have a bona fide interest in these claims and I located the claims independently, for my own self-interest and in good faith.

I certify that these claims are in no way being located for the benefit of a company, corporation, or another individual in order to gain additional acreage that they are not entitled to in accordance with the law.



Signature of listed claimant:


822 MIDDLEBROOK RD
PRESCOTT, AZ 86303

Current Mailing Address

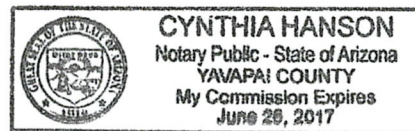
On November 3 2016, the Claimant, Leland Anderson, personally came before me and, being duly sworn, did state, acknowledge and prove that he/she is the person described in the above document and the he/she signed the above document in my presence.

In and for the County of YAVAPAI, State of ARIZONA

My commission expires: 6-26-2017



Signature of Notary Public



Place Notary Seal/Stamp Above

POWER OF ATTORNEY KNOW ALL MEN BY THESE PRESENCE:

374725
378169
382073
402392
416357

I, Jimmy Stewart, referred to as claimant, in the County of Yavapai, State of Arizona; do appoint Tracey Lohmann as my true and lawful agent for any and all association mining claims I am a party to. In principal's name, and for principal's use and benefit, said agent is authorized hereby:

1. To sign my name on any BLM document referencing the recordation of any association placer mining claims in my name.

2. Giving and granting to said agent full power and authority to do all and every act and thing whatsoever requisite and necessary to be done relative to any of the foregoing association mining claims and all intents and purposes as principal might or could do if personally present.

All that said agent shall lawfully do or cause to be done under the authority of this power of attorney is expressly approved. I authorize my name to be on the location notice of any and all association placer mining claims I am party to. I have a bona fide interest in these claims and I located the claims independently, for my own self-interest and in good faith.

I certify that these claims are in no way being located for the benefit of a company, corporation, or another individual in order to gain additional acreage that they are not entitled to in accordance with the law.

Signature of listed claimant:


9110 S. TRIFALGAR DR
KIRKLAND, AZ 86332
Current Mailing Address

On November 2 2016, the Claimant, Jimmy Stewart, personally came before me and, being duly sworn, did state, acknowledge and prove that he/she is the person described in the above document and the he/she signed the above document in my presence.

In and for the County of Yavapai, State of Arizona

My commission expires: 03/09/2020

Signature of Notary Public



Place Notary Seal/Stamp Above

Amc 416357

POWER OF ATTORNEY KNOW ALL MEN BY THESE PRESENCE:

I, Larry Anderson, referred to as claimant, in the County of Yavapai, State of Arizona; do appoint Tracey Lohmann as my true and lawful agent for any and all association mining claims I am a party to. In principal's name, and for principal's use and benefit, said agent is authorized hereby:

1. To sign my name on any BLM document referencing the recordation of any association placer mining claims in my name.
2. Giving and granting to said agent full power and authority to do all and every act and thing whatsoever requisite and necessary to be done relative to any of the foregoing as fully to all intents and purposes as principal might or could do if personally present.

All that said agent shall lawfully do or cause to be done under the authority of this power of attorney is expressly approved. I authorize my name to be on the location notice of any and all association placer mining claims I am party to. I have a bona fide interest in these claims and I located the claims independently, for my own self-interest and in good faith.

I certify that these claims are in no way being located for the benefit of a company, corporation, or another individual in order to gain additional acreage that they are not entitled to in accordance with the law.


Signature of listed claimant:

7960 So Mayo DR
Kirkland AZ 86332

Current Mailing Address

On November 4th 2016, the Claimant, Larry Anderson, personally came before me and, being duly sworn, did state, acknowledge and prove that he/she is the person described in the above document and the he/she signed the above document in my presence.

In and for the County of Yavapai, State of Arizona

My commission expires: 7-7-2018


Signature of Notary Public



Place Notary Seal/Stamp Above

November 21, 2016

RECEIVED
BLM AZ STATE OFFICE

2016 NOV 25 P 2: 58

PHOENIX, ARIZONA

374725
378169
382073
402392
416357

SENT VIA CERTIFIED RETURN RECEIPT 7016 2140 0001 0682 2729

United States Department of the Interior
Bureau of Land Management
Arizona State Office
One North Central Avenue, Suite 800
Phoenix AZ 85004

Re: 3800 (9200) RE

AMC374725, AMC378169, AMC382073, AMC402392, AMC416357

Also may be included: AMC413507, AMC435078, AMC421633


To Whom It May Concern:

Enclosed are modified "power of attorney" forms, completed by all necessary claimholders of the above claims. This should comply with the original issue of using an inappropriate notary public as mentioned in the correspondence of October 12, 2016, regarding the Maintenance Fee Waivers submitted. I have enclosed copies of the BLM correspondence directed to Tracey Lohmann and Jimmy Stewart for verification.

I have enclosed the POA's for: Jimmy Stewart, Leland Anderson, Larry Anderson, Willis Rhea Jr., Dennis Fasula, Tom Villone, Joel Chafitz, Tracey Lohmann, Shawn Moffett and Ron Barr. I have not received the POA from Zak Necker (AMC402392) as of yet but I wished to get what I have to you ASAP.

I had spoken with Rod Ebert on October 27, 2016 regarding changing the format of our POA forms and hope what I have sent is acceptable.

Sincerely,



Tracey Lohmann
7170 W. Clare Island Dr
Kirkland AZ 86332
928 442-3359

USPS TRACKING#

PHOENIX

AZ 852

19 OCT '16

PM 6 L

9590 9402 1568 5362 4479 86

First-Class Mail
Postage & Fees Paid
USPS
Permit No. G-10

United States
Postal Service

• Sender: Please print your name, address, and ZIP+4® in this box•

UNITED STATES
DEPARTMENT OF THE INTERIOR
Bureau of Land Management
Arizona State Office
One N. Central Avenue, Suite 800
Phoenix, AZ 85004-4427

RECEIVED

MAZ STATE OFFICE

OCT 24 PM 2:14

PHOENIX, ARIZONA



SENDER: COMPLETE THIS SECTION

- Complete items 1, 2, and 3.
- Print your name and address on the reverse so that we can return the card to you.
- Attach this card to the back of the mailpiece, or on the front if space permits.

1 LARRY ANDERSON
7960 S MAYO DR
KIRKLAND, AZ 86332-4020
920/RE/AMC 16357



9590 9402 1568 5362 4479 86

2 Article Number (Transfer from service label)

7016 0750 0000 2276 5619

COMPLETE THIS SECTION ON DELIVERY

A. Signature

X

☒ Agent

☐ Addressee

B. Received by (Printed Name)

C. Date of Delivery

D. Is delivery address different from item 1? ☐ Yes
If YES, enter delivery address below: ☐ No

3. Service Type

- ☐ Adult Signature
- ☐ Adult Signature Restricted Delivery
- ☒ Certified Mail®
- ☐ Certified Mail Restricted Delivery
- ☐ Collect on Delivery
- ☐ Collect on Delivery Restricted Delivery
- ☐ Insured Mail
- ☐ Insured Mail Restricted Delivery (over \$500)

- ☐ Priority Mail Express®
- ☐ Registered Mail™
- ☐ Registered Mail Restricted Delivery
- ☐ Return Receipt for Merchandise
- ☐ Signature Confirmation™
- ☐ Signature Confirmation Restricted Delivery

Amc 416357

AT 10/11/16

RH 10/12/16

OCT 12 2016

In Reply Refer To:
3800 (9200) RE
AMC416357

CERTIFIED MAIL – RETURN RECEIPT REQUESTED 7016 0750 0000 2272 5602

NOTICE

LELAND ANDERSON
833 MIDDLEBROOK RD
PRESCOTT, AZ 86303-3544

LOS PADRES
AMC416357

Maintenance Fee Waiver Held for Rejection

This office received the Maintenance Fee Waiver Certification (waiver) for the above listed mining claim(s). The waiver is not properly completed and does not meet the annual filing requirements.

In accordance with 43 Code of Federal Regulations (CFR) 3835.10, the name, address, and original signatures of all owners of the mining claim must be included on the waiver form. Please correct the discrepancy as noted below:

In review of the waivers filed for the above listed claims, Beverly Jean Stewart has notarized the Power-of-Attorney signatures for 6 of the 7 listed claimants with Powers-of-Attorney. Per Arizona Revised Statutes §41-328(B.)(C.), the Bureau of Land Management is requesting a clarification on the relationship of Beverly Jean Stewart and Jimmy Stewart. If Beverly Jean Stewart and Jimmy Stewart are married, then you must have the Powers-of-Attorney rewritten and attested by a notary unrelated to any claimants.

In order to correct the defect in the waiver, per 43 CFR 3835.93, you must provide this office with the requested information within 60 days of your receipt of this notice. If you are unable to provide this information, you have the option of paying the annual maintenance fee of \$155 per claim (\$155 per 20 acres for placer claims larger than 20 acres). If we do not receive the requested corrections or the maintenance fees within the 60 day time frame, the claim(s) will be declared forfeited and closed.


Please include your AMC serial number on all correspondence. If additional information is required, please contact Rod Ebert at 602-417-9397.

/s/ Rebecca Heick
Rebecca Heick
Deputy State Director
Lands, Minerals and Energy Division

Enclosure(s)

REbert:ncj:10/7/2016:x9397:RE2016_012_letter 30 CF

USPS TRACKING#



First-Class Mail
Postage & Fees Paid
USPS
Permit No. G-10

9590 9402 1568 5362 4480 13

United States
Postal Service

RECEIVED

BLM AZ STATE OFFICE

2016 OCT 18 PM 2:49

PHOENIX, ARIZONA

• Sender: Please print your name, address, and ZIP+4® in this box•

U.S. DEPARTMENT OF THE INTERIOR
BUREAU OF LAND MANAGEMENT
ARIZONA STATE OFFICE
ONE NORTH CENTRAL AVENUE, SUITE 800
PHOENIX, AZ 85004-4427



SENDER: COMPLETE THIS SECTION

- Complete items 1, 2, and 3.
- Print your name and address on the reverse so that we can return the card to you.
- Attach this card to the back of the mailpiece, or on the front if space permits.

1
 2
 8
 LELAND ANDERSON
~~833~~ MIDDLEBROOK RD
 PRESCOTT AZ 86303-3544
 920/RE/AMC416357



9590 9402 1568 5362 4480 13

2 Article Number (Transfer from service label)

7016 0750 0000 2276 5602

COMPLETE THIS SECTION ON DELIVERY

A. Signature

X

B. Received by (Printed Name)

☐ Agent

☐ Addressee

C. Date of Delivery

D. Is delivery address different from item 1?

If YES, enter delivery address below:

☐ Yes

☐ No

3. Service Type

- ☐ Adult Signature
- ☐ Adult Signature Restricted Delivery
- ☒ Certified Mail®
- ☐ Certified Mail Restricted Delivery
- ☐ Collect on Delivery
- ☐ Collect on Delivery Restricted Delivery

1 Mail

1 Mail Restricted Delivery

(over \$500)

☐ Priority Mail Express®

☐ Registered Mail™

☐ Registered Mail Restricted Delivery

☐ Return Receipt for Merchandise

☐ Signature Confirmation™

☐ Signature Confirmation Restricted Delivery

Please include your AMC serial number on all correspondence. If additional information is required, please contact Rod Ebert at 602-417-9397.

/s/ Rebecca Heick
Rebecca Heick
Deputy State Director
Lands, Minerals and Energy Division

Enclosure(s)

REbert:ncj:10/7/2016:x9397:RE2016_012_letter 30 CF

AMC 416357

AT 10/11/16

R# 10/12/16

OCT 12 2016

In Reply Refer To:
3800 (9200) RE
AMC416357

CERTIFIED MAIL – RETURN RECEIPT REQUESTED 7016 0750 0000 2272 5619

NOTICE

LARRY ANDERSON
7960 S MAYO DR
KIRKLAND, AZ 86332-4020

LOS PADRES
AMC416357

Maintenance Fee Waiver Held for Rejection

This office received the Maintenance Fee Waiver Certification (waiver) for the above listed mining claim(s). The waiver is not properly completed and does not meet the annual filing requirements.

In accordance with 43 Code of Federal Regulations (CFR) 3835.10, the name, address, and original signatures of all owners of the mining claim must be included on the waiver form. Please correct the discrepancy as noted below:

In review of the waivers filed for the above listed claims, Beverly Jean Stewart has notarized the Power-of-Attorney signatures for 6 of the 7 listed claimants with Powers-of-Attorney. Per Arizona Revised Statutes §41-328(B.)(C.), the Bureau of Land Management is requesting a clarification on the relationship of Beverly Jean Stewart and Jimmy Stewart. If Beverly Jean Stewart and Jimmy Stewart are married, then you must have the Powers-of-Attorney rewritten and attested by a notary unrelated to any claimants.

In order to correct the defect in the waiver, per 43 CFR 3835.93, you must provide this office with the requested information within 60 days of your receipt of this notice. If you are unable to provide this information, you have the option of paying the annual maintenance fee of \$155 per claim (\$155 per 20 acres for placer claims larger than 20 acres). If we do not receive the requested corrections or the maintenance fees within the 60 day time frame, the claim(s) will be declared forfeited and closed.

AT 10/11/16

RH 10/12/16

OCT 12 2016

AMC 374725
378169
382073
402392
416357

In Reply Refer To:
3800 (9200) RE
AMC374725, AMC378169, AMC382073,
AMC402392, AMC416357

CERTIFIED MAIL - RETURN RECEIPT REQUESTED 7016 0750 0000 2272 5565

NOTICE

JIMMY STEWART
9110 S TRAFALGAR DR
KIRKLAND, AZ 86332-4004

USED TO BE, HAS BEEN #1, FRIENDS HAVEN, LITTLE BIT, LOS PADRES
AMC374725, AMC378169, AMC382073, AMC402392, AMC416357

Maintenance Fee Waiver Held for Rejection

This office received the Maintenance Fee Waiver Certification (waiver) for the above listed mining claim(s). The waiver is not properly completed and does not meet the annual filing requirements.

In accordance with 43 Code of Federal Regulations (CFR) 3835.10, the name, address, and original signatures of all owners of the mining claim must be included on the waiver form. Please correct the discrepancy as noted below:

In review of the waivers filed for the above listed claims, Beverly Jean Stewart has notarized the Power-of-Attorney signatures for 6 of the 7 listed claimants with Powers-of-Attorney. Per Arizona Revised Statutes §41-328(B.)(C.), the Bureau of Land Management is requesting a clarification on the relationship of Beverly Jean Stewart and Jimmy Stewart. If Beverly Jean Stewart and Jimmy Stewart are married, then you must have the Powers-of-Attorney rewritten and attested by a notary unrelated to any claimants.

In order to correct the defect in the waiver, per 43 CFR 3835.93, you must provide this office with the requested information within 60 days of your receipt of this notice. If you are unable to provide this information, you have the option of paying the annual maintenance fee of \$155 per

claim (\$155 per 20 acres for placer claims larger than 20 acres). If we do not receive the requested corrections or the maintenance fees within the 60 day time frame, the claim(s) will be declared forfeited and closed.

Please include your AMC serial number on all correspondence. If additional information is required, please contact Rod Ebert at 602-417-9397.

/s/ Rebecca Heick
Rebecca Heick
Deputy State Director
Lands, Minerals and Energy Division

Enclosure(s)

REbert:ncj:10/7/2016:x9397:RE2016_012_letter 30 CF

442700

PHOENIX, AZ 85004-4427

ONE NORTH CENTRAL AVENUE, SUITE 800

ARIZONA STATE OFFICE

BUREAU OF LAND MANAGEMENT

U.S. DEPARTMENT OF THE INTERIOR

United States Postal Service

9590 9402 1933 6123 0176 60

USPS TRACKING #

First-Class Mail
Postage & Fees Paid
USPS
Permit No. G-10

Sender: Please print your name, address, and ZIP+4® in this box®

U.S. DEPARTMENT OF THE INTERIOR
BUREAU OF LAND MANAGEMENT
ARIZONA STATE OFFICE
ONE NORTH CENTRAL AVENUE, SUITE 800
PHOENIX, AZ 85004-4427

2016 OCT 19 PM 3:23

UNDER: COMPLETE THIS SECTION

Complete items 1, 2, and 3.
Print your name and address on the reverse so that we can return the card to you.
Attach this card to the back of the mailpiece, or on the front if space permits.
Article Addressed to:
JIMMY STEWART
9110 S TRAFALGAR DR
KIRKLAND AZ 86332-4004
920/RE/AMC374725, AMC378169,
AMC382073, AMC402392, AMC416357

COMPLETE THIS SECTION ON DELIVERY

A. Signature ☒ Agent ☐ Addressee

B. Received by (Printed Name)

C. Date of Delivery

D. Is delivery address different from item 1? ☐ Yes ☐ No
If YES, enter delivery address below:

3. Service Type

☐ Adult Signature

☐ Adult Signature Restricted Delivery

☒ Certified Mail®

☐ Certified Mail Restricted Delivery

☐ Collect on Delivery

☐ Collect on Delivery Restricted Delivery

☐ Insured Mail

☐ Insured Mail Restricted Delivery (over \$500)

☐ Priority Mail Express®

☐ Registered Mail™

☐ Registered Mail Restricted Delivery

☐ Return Receipt for Merchandise

☐ Signature Confirmation™

☐ Signature Confirmation Restricted Delivery

9590 9402 1933 6123 0176 60

Article Number (Transfer from service label)

9590 9402 1933 6123 0176 60

OFFICIAL COPIES: /CENTRAL FILES/DOCKETS/ /READ/ /OFFICE/ /AUTHOR/

AMC 382073
402392
416357

AT 10/11/16

RH 10/12/16

OCT 12 2016

In Reply Refer To:

3800 (9200) RE

AMC382073, AMC402392, AMC416357

CERTIFIED MAIL – RETURN RECEIPT REQUESTED 7016 0750 0000 2272 5558

NOTICE

TRACEY LOHMANN
7170 W CLARE ISLAND DR
KIRKLAND, AZ 86332-5002

FRIENDS HAVEN, LITTLE BIT, LOS PADRES

AMC382073, [REDACTED], AMC416357

AMC402392

Maintenance Fee Waiver Held for Rejection

This office received the Maintenance Fee Waiver Certification (waiver) for the above listed mining claim(s). The waiver is not properly completed and does not meet the annual filing requirements.

In accordance with 43 Code of Federal Regulations (CFR) 3835.10, the name, address, and original signatures of all owners of the mining claim must be included on the waiver form. Please correct the discrepancy as noted below:

In review of the waivers filed for the above listed claims, Beverly Jean Stewart has notarized the Power-of-Attorney signatures for 6 of the 7 listed claimants with Powers-of-Attorney. Per Arizona Revised Statutes §41-328(B.)(C.), the Bureau of Land Management is requesting a clarification on the relationship of Beverly Jean Stewart and Jimmy Stewart. If Beverly Jean Stewart and Jimmy Stewart are married, then you must have the Powers-of-Attorney rewritten and attested by a notary unrelated to any claimants.

In order to correct the defect in the waiver, per 43 CFR 3835.93, you must provide this office with the requested information within 60 days of your receipt of this notice. If you are unable to provide this information, you have the option of paying the annual maintenance fee of \$155 per claim (\$155 per 20 acres for placer claims larger than 20 acres). If we do not receive the requested corrections or the maintenance fees within the 60 day time frame, the claim(s) will be declared forfeited and closed.

Please include your AMC serial number on all correspondence. If additional information is required, please contact Rod Ebert at 602-417-9397.

/s/ Rebecca Heick
Rebecca Heick
Deputy State Director
Lands, Minerals and Energy Division

Enclosure(s)

REbert:ncj:10/7/2016:x9397:RE2016_012_letter 30 CF

ENDER: COMPLETE THIS SECTION

Complete items 1, 2, and 3.

Print your name and address on the reverse so that we can return the card to you.

Attach this card to the back of the mailpiece, or on the front if space permits.

Article Addressed to:

TRACEY LOHMANN
7170 W CLARE ISLAND DR
KIRKLAND AZ 86332-002
920/RE/AMC382073 AMC402392,
AMC416357

9590 9402 1933 6123 0176 53

Article Number (Transfer from service label)

7016 0750 0000 2276 5558

3. Service Type

☐ Priority Mail Express®
☐ Registered Mail™
☐ Adult Signature Restricted Delivery
☐ Certified Mail®
☐ Collect on Delivery
☐ Collect on Delivery Restricted Delivery
☐ Signature Confirmation™
☐ Restricted Delivery

4. Is delivery address different from item 1? ☐ Yes ☐ No

5. Received by (Printed Name) Tracy Lohmann

6. Date of Delivery 10/17/16

7. Agent ☐ Agent ☒ Addressee

8. Signature [Signature]

COMPLETE THIS SECTION ON DELIVERY

USPS TRACKING #
PHOENIX
41 882
20 OCT 16
7744

53 9410 3319 6123 0176 53

First-Class Mail
Postage & Fees Paid
USPS
Permit No. G-10

United States Postal Service

RECEIVED
BLM AZ STATE OFFICE
2016 OCT 24 PM 2:15
PHOENIX, ARIZONA

• Sender: Please print your name, address, and ZIP+4® in this box•

U.S. DEPARTMENT OF THE INTERIOR
BUREAU OF LAND MANAGEMENT
ARIZONA STATE OFFICE
ONE NORTH CENTRAL AVENUE, SUITE 800
PHOENIX, AZ 85004-4427

374725
378169
382673
402392
416357

41-151.18	Definition of records
41-151.19	Determination of value; disposition
41-151.20	Historical advisory commission; membership; terms; expenses; duties; historic sites review committee
41-151.21	Review and transfer of certain historic property; exemption; definition
41-151.22	Privacy of user records; violation; classification; definition
41-151.23	Arizona historical records advisory board
41-151.24	Museum gift shop revolving fund; exemption
Article 3	Address Confidentiality Program
41-161	Definitions
41-162	Address confidentiality; duties of secretary of state; application assistant; program termination
41-163	Filing and certification of applications; authorization cards
41-164	Change of name, address or telephone number; cancellation of certification
41-165	Disclosure of actual address prohibited; violation; classification
41-166	Address use by state or local government entities
41-167	Request for disclosure
41-168	Nondisclosure of address in court proceedings
41-169	Address confidentiality program fund
Article 4	The State Treasurer
41-171	Office; absence from state; salary; seal
41-172	Powers and duties; administering oaths; appointment of deputy state treasurer
41-173	Special olympics tax refund fund
41-174	Access to public records and state offices
41-176	Navajo-Hopi land dispute county settlement fund; investment; distribution; exemption
41-178	Distribution of notary bond fees
Article 5	The Attorney General and the Department of Law
41-191	Attorney general; qualifications; salary; assistants; fees; exceptions; outside counsel
41-191.01	Procedure upon recovery of money for antitrust violations
41-191.02	Antitrust enforcement revolving fund; receipts and disbursements; exemption; report; data collection
41-191.03	Collection enforcement revolving fund; disposition of monies
41-191.04	Collection of debts owed the state; reports; remedies
41-191.05	Colorado river land claims revolving fund; use; accounting; audit; disposition of monies
41-191.06	Victims' rights program
41-191.07	Street gang enforcement revolving fund; use; exemption from lapsing
41-191.08	Victims' rights fund; use; exemption from lapsing
41-191.09	Attorney general legal services cost allocation fund; contributions; annual report; exemptions
41-191.10	Misrepresentations by employment agents; definition
41-192	Powers and duties of attorney general; restrictions on state agencies as to legal counsel; exceptions; compromise and settlement monies
41-192.01	Authorizing Arizona power authority to employ legal counsel for certain purposes
41-192.02	Legal counsel in certain civil actions; counsel to fire districts
41-193	Department of law; composition; powers and duties
41-194	Opinions; annual report; distribution
41-194.01	Violations of state law by counties, cities and towns; attorney general investigation; report; withholding of state shared revenues
41-195	Violation; classification
41-196	Witness protection
41-197	School conflict mediation program; hot line; program termination
41-198	Fatal or near fatal domestic violence review teams; duties; membership; report; confidentiality; violation; classification; definitions
41-199	Internet crimes against children enforcement fund; use; reporting
Chapter 2	ADMINISTRATIVE OFFICERS
Article 2	Notaries Public
41-311	Definitions
41-312	Appointment; term; oath and bond; training courses; fee
41-313	Duties
41-314	Notary bond fund; purpose; exemption
41-315	Bond
41-316	Fees
41-317	Delivering notary seal, notarial journal and records; failure to comply; storing records; certified copies
41-318	Wilful destruction of records; penalty
41-319	Journal
41-320	Competency of bank and corporation notaries
41-321	Obtaining a seal; violation; classification
41-322	Authentication of authority of officer for foreign notarizations
41-323	Change of address; lost journal or seal; civil penalty
41-324	Court reporters; notarial acts
41-325	Evidence of authenticity of a notarial act performed in this state
41-326	Apostille
41-327	Surname change; notification; continuation of commission
41-328	Prohibited conduct; incomplete documents; signatures of relatives
41-329	Notary public title; foreign language; violation; classification
41-330	Grounds for refusal, revocation or suspension of commission
41-331	Complaints; investigations
41-332	Notary education fund
41-333	Impersonation of notary public
Article 3	Electronic Notarization
41-351	Definitions

ARS TITLE PAGE	NEXT DOCUMENT	PREVIOUS DOCUMENT
--------------------------------	-------------------------------	-----------------------------------

41-328. Prohibited conduct; incomplete documents; signatures of relatives

A. A notary public shall not perform a jurat on a document that is incomplete. If a notary public is presented with a document that the notary knows from experience to be incomplete or if the document on its face is incomplete, the notary public shall refuse to perform the jurat.

B. A notary public is an impartial witness and shall not notarize the notary's own signature or the signatures of any person who is related to the notary by marriage or adoption.

C. Subject to section 41-320, a notary public shall not perform a notarization on a document if the notary is an officer of any named party, if the notary is a party to the document or if the notary will receive any direct material benefit from the transaction that is evidenced by the notarized document that exceeds in value the fees prescribed pursuant to section 41-316.

AMC 416357
DME 413507
AMC 402392

POWER OF ATTORNEY KNOW ALL MEN BY THESE PRESENCE:

Tommy Faught, Jimmy Stewart and Leland Anderson hereinafter referred to as claimants, in the County of Yavapai, State of Arizona; do appoint Tracey Lohmann as our true and lawful agent for our association claim # AMC413507 "Little Trace". In principal's name, and for principal's use and benefit, said agent is authorized hereby;

- (1) To sign our names on any BLM document referencing the above association claim # AMC413507 "Little Trace".
- (2) Giving and granting to said agent full power and authority to do all and every act and thing whatsoever requisite and necessary to be done relative to any of the foregoing as fully to all intents and purposes as principal might or could do if personally present.


All that said agent shall lawfully do or cause to be done under the authority of this power of attorney is expressly approved. We the undersigned claimants authorize our name to be on the location notice of the "Little Trace" association placer mining claim # AMC413507.

We are an actual party to the location of the "Little Trace" association placer mining claim # AMC413507.

- 1. Tracey Lohmann, Current mailing address: 7170 W. Clare Island, Kirkland, AZ 86332 *Tracey Lohmann*
- 2. Leland Anderson, Current mailing address 822 Middle Brook, Prescott, AZ 86303 *Leland Anderson*
- 3. Tommy Faught, Current mailing address: P.O. Box 1517 Ocean Park, WA 98640 *Tommy Faught*
- 4. Jimmy Stewart, Current mailing address 9110 S. Trafalgar DR Kirkland, AZ 86332 *Jimmy Stewart*


1) State of AZ, County of Yavapai
Signed before me on this 17 day
Of Oct, 2012 by Tracey Lohmann

Notarized the above signatures:



2) State of Arizona County of Yavapai
Signed before me on this 17 day
Of October, 2012 by Jimmy Stewart


Notarized the above signatures:



3) State of Washington, County of Pacific
Signed before me on this 12th day
Of October, 2012 by Tommy Faught

Notarized the above signatures:


Carolee M. Alden



4) State of AZ, County of Yavapai
Signed before me on this 20th day
Of Oct., 2012 by Leland Ross Anderson

Notarized the above signatures:

Thomas R. McCowan



RECEIVED
BLM AZ STATE OFFICE
NOV 14 P 1:09
PHOENIX, ARIZONA

POWER OF ATTORNEY KNOW ALL MEN BY THESE PRESENCE:

Jim Stewart, Dennis Fasula, Tommy Faught and Zak Necker hereinafter referred to as claimants, in the County of Yavapai, State of Arizona; do appoint Tracey Lohmann as our true and lawful agent for our association claim # AMC402392 "Little Bit". In principal's name, and for principal's use and benefit, said agent is authorized hereby;

- (1) To sign our names on any BLM document referencing the above association claim # AMC402392 "Little Bit".
- (2) Giving and granting to said agent full power and authority to do all and every act and thing whatsoever requisite and necessary to be done relative to any of the foregoing as fully to all intents and purposes as principal might or could do if personally present.


All that said agent shall lawfully do or cause to be done under the authority of this power of attorney is expressly approved. We the undersigned claimants authorize our name to be on the location notice of the "Little Bit" association placer mining claim # AMC402392.

We are an actual party to the location of the "Little Bit" association placer mining claim # AMC402392.

1. Tracey Lohmann, Current mailing address: 7170 W. Clare Island, Kirkland, AZ 86332 *Tracey Lohmann*
2. Jim Stewart, Current mailing address: 9110 S. Trafalgar Dr., Kirkland, AZ 86332 *Jim Stewart*
3. Dennis Fasula, Current mailing address: 8805 S. Donegal Dr., Kirkland, AZ 86332 *Dennis C Fasula*
4. Tommy Faught, Current mailing address: P.O. Box 1517 Ocean Park, WA 98640 *Tommy Faught*
5. Zak Necker, Current mailing address: 18013 W. Port Au Prince, Surprise, AZ 85388 *Zak Necker*


1) State of AZ, County of, Yavapai
Signed before me on this 17 day
Of Oct, 2012 by Tracey Lohmann

Notarized the above signatures:



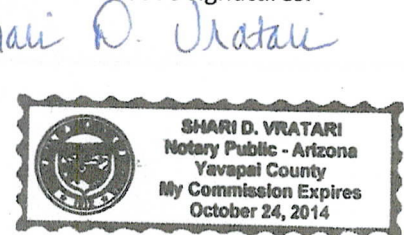
2) State of Arizona, County of, Yavapai
Signed before me on this 17 day
Of October, 2012 by Jim Stewart

Notarized the above signatures:




3) State of AZ, County of, Yavapai
Signed before me on this 9th day
Of Nov, 2012 by Dennis Fasula

Notarized the above signatures:




4) State of Washington, County of, Pacific
Signed before me on this 12th day
Of October, 2012 by Tommy Faught

Notarized the above signatures:



5) State of AZ, County of, Maricopa
Signed before me on this 1st day
Of Nov, 2012 by Arnold D. Gray

Notarized the above signatures:



RECEIVED
BLM AZ STATE OFFICE
2012 NOV 14 P 1:09
PHOENIX, ARIZONA

POWER OF ATTORNEY KNOW ALL MEN BY THESE PRESENCE:

Larry Anderson, Jimmy Stewart and Leland Anderson hereinafter referred to as claimants, in the County of Yavapai, State of Arizona; do appoint Tracey Lohmann as our true and lawful agent for our claim # AMC416357 "Los Padres". In principal's name, and for principal's use and benefit, said agent is authorized hereby;

(1) To sign my name on any BLM document referencing the above Placer claim # AMC416357 "Los Padres".

(2) Giving and granting to said agent full power and authority to do all and every act and thing whatsoever requisite and necessary to be done relative to any of the foregoing as fully to all intents and purposes as principal might or could do if personally present.

All that said agent shall lawfully do or cause to be done under the authority of this power of attorney is expressly approved. I the undersigned claimant authorize my name to be on the location notice of the "Los Padres" association placer mining claim # AMC416357.

The below signed authorized and are aware that I am listed as a locator on the location notice for AMC416357. I have a **bona fide interest** in this claim and I located the claim independently, for my own self-interest and in good faith. I certify that this claim is in no way being located for the benefit of a company, corporation, or another individual in order to gain additional acreage they are not entitled to in accordance with the law.

1. Larry Anderson, Current mailing address: 1776 Sarafina DR, Prescott, AZ 86301

2. Jimmy Stewart, Current mailing address: 9110 S Trafalgar DR, Kirkland, AZ 86332

3. Leland Anderson, Current mailing address: 822 Middle Brook, Prescott, AZ 86303

4. Tracey Lohmann, Current mailing address: 7170 W Clare Island, Kirkland, AZ 86332

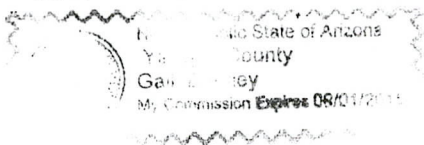
1) State of AZ, County of, YAVAPAI

Signed before me on this 27th day

Of Nov, 2012 by GAIL BRADLEY

Notarized the above signatures:

LARRY ANDERSON




2) State of AZ, County of, YAVAPAI

Signed before me on this 3rd day

Of Dec, 2012 by Edith Marilyn Anderson

Notarized the above signatures:

Tracey Lohmann




3) State of AZ, County of, YAVAPAI

Signed before me on this 27th day

Of Nov, 2012 by GAIL BRADLEY

Notarized the above signatures:

LELAND ANDERSON




4) State of AZ, County of, YAVAPAI

Signed before me on this 3rd day

Of Dec, 2012 by Edith Marilyn Anderson

Notarized the above signatures:

Jimmy Stewart



UNITED STATES POSTAL SERVICE



First-Class Mail
Postage & Fees Paid
USPS
Permit No. G-10

- Sender: Please print your name, address, and ZIP+4 in this box •

Bureau of Land Management
Arizona State Office (AZ931-TS)
One North Central Avenue, Ste 800
Phoenix, AZ 85004-4427



SENDER: COMPLETE THIS SECTION

- Complete items 1, 2, and 3. Also complete item 4 if Restricted Delivery is desired.
- Print your name and address on the reverse so that we can return the card to you.
- Attach this card to the back of the mailpiece, or on the front if space permits.

1. Article Addressed to:

LARRY ANDERSON
1776 SARAFINA DR
PRESCOTT VALLEY, AZ 86301-7836

AMC416357

2. Article Number

(Transfer from service label)

7012 2210 0000 8675 3992

COMPLETE THIS SECTION ON DELIVERY

A. Signature

X *L. Anderson*

☐ Agent

☒ Addressee

B. Received by (Printed Name)

T. Anderson

C. Date of Delivery

11-21-12

D. Is delivery address different from item 1? ☐ Yes

If YES, enter delivery address below: ☐ No

3. Service Type

☐ Certified Mail

☐ Express Mail

☐ Registered

☐ Return Receipt for Merchandise

☐ Insured Mail

☐ C.O.D.

4. Restricted Delivery? (Extra Fee)

☐ Yes



United States Department of the Interior

BUREAU OF LAND MANAGEMENT

Arizona State Office

One North Central Avenue, Suite 800

Phoenix, Arizona 85004-4427

www.blm.gov/az/

November 13, 2012



In Reply Refer To:

3800 (9310) TS

AMC416357

CERTIFIED MAIL – RETURN RECEIPT REQUESTED NO. 7012 2210 0000 8675 3992

NOTICE

LARRY ANDERSON

1776 SARAFINA DR

PRESCOTT VALLEY, AZ 86301-7836

AMC416357

LOS PADRES

Locator Requirements for Association Placer Mining Claims Additional Information Required

The Bureau of Land Management (BLM) Arizona State Office received the location notice(s) for the association placer mining claim(s) listed above. You are included as a locator of the claim(s).

You must be qualified to locate an association placer mining claim and your mining claim must conform to the requirements of Federal law, 30 U.S.C. 35, 36, and regulations at 43 CFR 3832.22. These laws allow the location of placer mining claims greater than 20 acres so long as each of the locators has a bona fide interest in the claims, and has located the claims independently, for their own self-interest, and in good faith. The law is well established that a person cannot use the names of his friends, relatives, or employees as locators in order to locate for his own benefit a greater area of placer ground than is allowable by law. A company or corporation is considered to be one entity, entitled to locate claims of no more than 20 acres in size. Any claim located using dummy locators is not a valid mining claim.

By recording these location notices with the BLM you are representing to the United States government that you meet the qualifications for locating an association placer claim and that you are not using the names of other persons as dummy locators to locate more than 20 acres per claim for your own benefit. In accordance with 43 CFR 3830.9, if you file a document that you know contains false, erroneous, or fictitious information or statements, you may be subject to criminal penalties under 18 U.S.C. 1001 and 43 U.S.C. 1212. The maximum penalty is 5 years in prison and/or a fine of \$250,000.

In accordance with 43 CFR 1822.10, all documents required to be filed with the BLM must contain the applicant's (claimant's) legal name and current address. Additionally, 43 CFR 3833.11 (b)(2) requires that a certificate of location of a mining claim or site contain the names and current mailing addresses of the locators of the claim.

In accordance with 43 CFR 3830.3, an agent may locate mining claims on your behalf as long as they are duly constituted and appointed.

Before we can complete the recordation of your association placer mining claims, we will need the following information:


A signed and notarized statement from each claimant that says: "I (enter claimant's name) authorized and am aware that I am listed as a locator on the location notice for AMC (enter claim numbers). I have a bona fide interest in these claims and I located the claims independently, for my own self-interest and in good faith. I certify that these claims are in no way being located for the benefit of a company, corporation, or another individual in order to gain additional acreage they are not entitled to in accordance with the law."

The claimants of the above named mining claim(s) are hereby afforded 30 days from receipt of this Notice in which to furnish the requested information. Failure to do so will subject the recordation of these claims to further adjudication which may result in a partial rejection of the recordation and a reduction in acreage claimed.

If, after reviewing the information in this letter you determine that you do not, in fact, qualify to locate an association placer mining claim, please relinquish the association placer mining claims and relocate as an individual placer mining claim under 43 CFR 3832.22(b).


In accordance with 43 CFR 3833.33, you may transfer, sell, or otherwise convey an association placer mining claim at any time to an equal or greater number of mining claimants. If you want to transfer an association placer claim to an individual or an association that is smaller in number than the association that located the claim, a) you must have discovered a valuable mineral deposit before the transfer; or b) upon notice from the BLM, you must reduce the acreage of the claim, if necessary, so that you meet the 20-acre per locator limit. Per 43 CFR 3830.5, a discovery means that you have found a valuable mineral deposit. Any association placer claim transferred that does not meet these requirements is not a valid mining claim.

If you have any questions, please contact Tony Smith at 602-417-9355.



Rebecca Heick
Group Administrator
Lands and Minerals

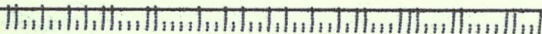
UNITED STATES POSTAL SERVICE



First-Class Mail
Postage & Fees Paid
USPS
Permit No. G-10

- Sender: Please print your name, address, and ZIP+4 in this box •

Bureau of Land Management
Arizona State Office (AZ931-TS)
One North Central Avenue, Ste 800
Phoenix, AZ 85004-4427



SENDER: COMPLETE THIS SECTION

- Complete items 1, 2, and 3. Also complete item 4 if Restricted Delivery is desired.
- Print your name and address on the reverse so that we can return the card to you.
- Attach this card to the back of the mailpiece, or on the front if space permits.

1. Article Addressed to:

LELAND ANDERSON
822 MIDDLEBROOK RD
PRESCOTT VALLEY, AZ 86303-3544

AMC416357

2. Article Number

(Transfer from service label)

COMPLETE THIS SECTION ON DELIVERY

A. Signature

X

☐ Agent☒ Addressee

B. Received by (Printed Name)

C. Date of Delivery

D. Is delivery address different from item 1?

☐ Yes

If YES, enter delivery address below:

☐ No

3. Service Type

☐ Certified Mail☐ Express Mail☐ Registered☐ Return Receipt for Merchandise☐ Insured Mail☐ C.O.D.

4. Restricted Delivery? (Extra Fee)

☐ Yes

7012 2210 0000 8675 3978



United States Department of the Interior

BUREAU OF LAND MANAGEMENT

Arizona State Office

One North Central Avenue, Suite 800

Phoenix, Arizona 85004-4427

www.blm.gov/az/

November 13, 2012



In Reply Refer To:
3800 (9310) TS
AMC416357

CERTIFIED MAIL – RETURN RECEIPT REQUESTED NO. 7012 2210 0000 8675 3978

NOTICE

LELAND ANDERSON
822 MIDDLEBROOK RD
PRESCOTT VALLEY, AZ 86303-3544

AMC416357
LOS PADRES

Locator Requirements for Association Placer Mining Claims Additional Information Required

The Bureau of Land Management (BLM) Arizona State Office received the location notice(s) for the association placer mining claim(s) listed above. You are included as a locator of the claim(s).

You must be qualified to locate an association placer mining claim and your mining claim must conform to the requirements of Federal law, 30 U.S.C. 35, 36, and regulations at 43 CFR 3832.22. These laws allow the location of placer mining claims greater than 20 acres so long as each of the locators has a bona fide interest in the claims, and has located the claims independently, for their own self-interest, and in good faith. The law is well established that a person cannot use the names of his friends, relatives, or employees as locators in order to locate for his own benefit a greater area of placer ground than is allowable by law. A company or corporation is considered to be one entity, entitled to locate claims of no more than 20 acres in size. Any claim located using dummy locators is not a valid mining claim.

By recording these location notices with the BLM you are representing to the United States government that you meet the qualifications for locating an association placer claim and that you are not using the names of other persons as dummy locators to locate more than 20 acres per claim for your own benefit. In accordance with 43 CFR 3830.9, if you file a document that you know contains false, erroneous, or fictitious information or statements, you may be subject to criminal penalties under 18 U.S.C. 1001 and 43 U.S.C. 1212. The maximum penalty is 5 years in prison and/or a fine of \$250,000.

In accordance with 43 CFR 1822.10, all documents required to be filed with the BLM must contain the applicant's (claimant's) legal name and current address. Additionally, 43 CFR 3833.11 (b)(2) requires that a certificate of location of a mining claim or site contain the names and current mailing addresses of the locators of the claim.

In accordance with 43 CFR 3830.3, an agent may locate mining claims on your behalf as long as they are duly constituted and appointed.

Before we can complete the recordation of your association placer mining claims, we will need the following information:

A signed and notarized statement from each claimant that says: "I (enter claimant's name) authorized and am aware that I am listed as a locator on the location notice for AMC (enter claim numbers). I have a bona fide interest in these claims and I located the claims independently, for my own self-interest and in good faith. I certify that these claims are in no way being located for the benefit of a company, corporation, or another individual in order to gain additional acreage they are not entitled to in accordance with the law."

The claimants of the above named mining claim(s) are hereby afforded 30 days from receipt of this Notice in which to furnish the requested information. Failure to do so will subject the recordation of these claims to further adjudication which may result in a partial rejection of the recordation and a reduction in acreage claimed.

If, after reviewing the information in this letter you determine that you do not, in fact, qualify to locate an association placer mining claim, please relinquish the association placer mining claims and relocate as an individual placer mining claim under 43 CFR 3832.22(b).


In accordance with 43 CFR 3833.33, you may transfer, sell, or otherwise convey an association placer mining claim at any time to an equal or greater number of mining claimants. If you want to transfer an association placer claim to an individual or an association that is smaller in number than the association that located the claim, a) you must have discovered a valuable mineral deposit before the transfer; or b) upon notice from the BLM, you must reduce the acreage of the claim, if necessary, so that you meet the 20-acre per locator limit. Per 43 CFR 3830.5, a discovery means that you have found a valuable mineral deposit. Any association placer claim transferred that does not meet these requirements is not a valid mining claim.

If you have any questions, please contact Tony Smith at 602-417-9355.



Rebecca Heick
Group Administrator
Lands and Minerals

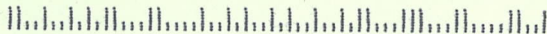
UNITED STATES POSTAL SERVICE



First-Class Mail
Postage & Fees Paid
USPS
Permit No. G-10

- Sender: Please print your name, address, and ZIP+4 in this box •

Bureau of Land Management
Arizona State Office (AZ931-TS)
One North Central Avenue, Ste 800
Phoenix, AZ 85004-4427



SENDER: COMPLETE THIS SECTION

- Complete items 1, 2, and 3. Also complete item 4 if Restricted Delivery is desired.
- Print your name and address on the reverse so that we can return the card to you.
- Attach this card to the back of the mailpiece, or on the front if space permits.

1. Article Addressed to:

TRACEY LOHMANN
7170 W CLARE ISLAND DR
KIRKLAND, AZ 86332-5002

AMC416357

2. Article Number

(Transfer from service label)

7012 2210 0000 8675 3985

COMPLETE THIS SECTION ON DELIVERY

A. Signature

X

☒ Agent☐ Addressee

B. Received by (Printed Name)

C. Date of Delivery

D. Is delivery address different from item 1?

☐ Yes

If YES, enter delivery address below:

☐ No

3. Service Type

☐ Certified Mail☐ Express Mail☐ Registered☐ Return Receipt for Merchandise☐ Insured Mail☐ C.O.D.

4. Restricted Delivery? (Extra Fee)

☐ Yes



United States Department of the Interior

BUREAU OF LAND MANAGEMENT

Arizona State Office

One North Central Avenue, Suite 800

Phoenix, Arizona 85004-4427

www.blm.gov/az/

November 13, 2012



In Reply Refer To:

3800 (9310) TS

AMC416357

CERTIFIED MAIL – RETURN RECEIPT REQUESTED NO. 7012 2210 0000 8675 3985

NOTICE

TRACEY LOHMANN
7170 W CLARE ISLAND DR
KIRKLAND, AZ 86332-5002

AMC416357
LOS PADRES

Locator Requirements for Association Placer Mining Claims Additional Information Required

The Bureau of Land Management (BLM) Arizona State Office received the location notice(s) for the association placer mining claim(s) listed above. You are included as a locator of the claim(s).

You must be qualified to locate an association placer mining claim and your mining claim must conform to the requirements of Federal law, 30 U.S.C. 35, 36, and regulations at 43 CFR 3832.22. These laws allow the location of placer mining claims greater than 20 acres so long as each of the locators has a bona fide interest in the claims, and has located the claims independently, for their own self-interest, and in good faith. The law is well established that a person cannot use the names of his friends, relatives, or employees as locators in order to locate for his own benefit a greater area of placer ground than is allowable by law. A company or corporation is considered to be one entity, entitled to locate claims of no more than 20 acres in size. Any claim located using dummy locators is not a valid mining claim.

By recording these location notices with the BLM you are representing to the United States government that you meet the qualifications for locating an association placer claim and that you are not using the names of other persons as dummy locators to locate more than 20 acres per claim for your own benefit. In accordance with 43 CFR 3830.9, if you file a document that you know contains false, erroneous, or fictitious information or statements, you may be subject to criminal penalties under 18 U.S.C. 1001 and 43 U.S.C. 1212. The maximum penalty is 5 years in prison and/or a fine of \$250,000.

In accordance with 43 CFR 1822.10, all documents required to be filed with the BLM must contain the applicant's (claimant's) legal name and current address. Additionally, 43 CFR 3833.11 (b)(2) requires that a certificate of location of a mining claim or site contain the names and current mailing addresses of the locators of the claim.

In accordance with 43 CFR 3830.3, an agent may locate mining claims on your behalf as long as they are duly constituted and appointed.

Before we can complete the recordation of your association placer mining claims, we will need the following information:


A signed and notarized statement from each claimant that says: "I (enter claimant's name) authorized and am aware that I am listed as a locator on the location notice for AMC (enter claim numbers). I have a bona fide interest in these claims and I located the claims independently, for my own self-interest and in good faith. I certify that these claims are in no way being located for the benefit of a company, corporation, or another individual in order to gain additional acreage they are not entitled to in accordance with the law."

The claimants of the above named mining claim(s) are hereby afforded 30 days from receipt of this Notice in which to furnish the requested information. Failure to do so will subject the recordation of these claims to further adjudication which may result in a partial rejection of the recordation and a reduction in acreage claimed.

If, after reviewing the information in this letter you determine that you do not, in fact, qualify to locate an association placer mining claim, please relinquish the association placer mining claims and relocate as an individual placer mining claim under 43 CFR 3832.22(b).


In accordance with 43 CFR 3833.33, you may transfer, sell, or otherwise convey an association placer mining claim at any time to an equal or greater number of mining claimants. If you want to transfer an association placer claim to an individual or an association that is smaller in number than the association that located the claim, a) you must have discovered a valuable mineral deposit before the transfer; or b) upon notice from the BLM, you must reduce the acreage of the claim, if necessary, so that you meet the 20-acre per locator limit. Per 43 CFR 3830.5, a discovery means that you have found a valuable mineral deposit. Any association placer claim transferred that does not meet these requirements is not a valid mining claim.

If you have any questions, please contact Tony Smith at 602-417-9355.



Rebecca Heick
Group Administrator
Lands and Minerals

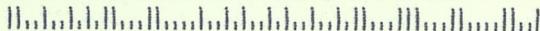
UNITED STATES POSTAL SERVICE



First-Class Mail
Postage & Fees Paid
USPS
Permit No. G-10

- Sender: Please print your name, address, and ZIP+4 in this box •

Bureau of Land Management
Arizona State Office (AZ931-TS)
One North Central Avenue, Ste 800
Phoenix, AZ 85004-4427



SENDER: COMPLETE THIS SECTION

- Complete items 1, 2, and 3. Also complete item 4 if Restricted Delivery is desired.
- Print your name and address on the reverse so that we can return the card to you.
- Attach this card to the back of the mailpiece, or on the front if space permits.

1. Article Addressed to:

JIMMY STEWART
9110 S TRAFALGAR DR
KIRKLAND, AZ 86332-4004

AMC416357

2. Article Number

(Transfer from service label)

7012 2210 0000 8675 4005

COMPLETE THIS SECTION ON DELIVERY

A. Signature

X

☒ Agent

☐ Addressee

B. Received by (Printed Name)

C. Date of Delivery

D. Is delivery address different from item 1? ☐ Yes

If YES, enter delivery address below: ☐ No

3. Service Type

☐ Certified Mail

☐ Express Mail

☐ Registered

☐ Return Receipt for Merchandise

☐ Insured Mail

☐ C.O.D.

4. Restricted Delivery? (Extra Fee)

☐ Yes



United States Department of the Interior

BUREAU OF LAND MANAGEMENT

Arizona State Office
One North Central Avenue, Suite 800
Phoenix, Arizona 85004-4427
www.blm.gov/az/



November 13, 2012

In Reply Refer To:
3800 (9310) TS
AMC416357

CERTIFIED MAIL – RETURN RECEIPT REQUESTED NO. 7012 2210 0000 8675 4005

NOTICE

JIMMY STEWART
9110 S TRAFALGAR DR
KIRKLAND, AZ 86332-4004

AMC416357
LOS PADRES

Locator Requirements for Association Placer Mining Claims Additional Information Required

The Bureau of Land Management (BLM) Arizona State Office received the location notice(s) for the association placer mining claim(s) listed above. You are included as a locator of the claim(s).

You must be qualified to locate an association placer mining claim and your mining claim must conform to the requirements of Federal law, 30 U.S.C. 35, 36, and regulations at 43 CFR 3832.22. These laws allow the location of placer mining claims greater than 20 acres so long as each of the locators has a bona fide interest in the claims, and has located the claims independently, for their own self-interest, and in good faith. The law is well established that a person cannot use the names of his friends, relatives, or employees as locators in order to locate for his own benefit a greater area of placer ground than is allowable by law. A company or corporation is considered to be one entity, entitled to locate claims of no more than 20 acres in size. Any claim located using dummy locators is not a valid mining claim.

By recording these location notices with the BLM you are representing to the United States government that you meet the qualifications for locating an association placer claim and that you are not using the names of other persons as dummy locators to locate more than 20 acres per claim for your own benefit. In accordance with 43 CFR 3830.9, if you file a document that you know contains false, erroneous, or fictitious information or statements, you may be subject to criminal penalties under 18 U.S.C. 1001 and 43 U.S.C. 1212. The maximum penalty is 5 years in prison and/or a fine of \$250,000.

In accordance with 43 CFR 1822.10, all documents required to be filed with the BLM must contain the applicant's (claimant's) legal name and current address. Additionally, 43 CFR 3833.11 (b)(2) requires that a certificate of location of a mining claim or site contain the names and current mailing addresses of the locators of the claim.

In accordance with 43 CFR 3830.3, an agent may locate mining claims on your behalf as long as they are duly constituted and appointed.

Before we can complete the recordation of your association placer mining claims, we will need the following information:


A signed and notarized statement from each claimant that says: "I (enter claimant's name) authorized and am aware that I am listed as a locator on the location notice for AMC (enter claim numbers). I have a bona fide interest in these claims and I located the claims independently, for my own self-interest and in good faith. I certify that these claims are in no way being located for the benefit of a company, corporation, or another individual in order to gain additional acreage they are not entitled to in accordance with the law."

The claimants of the above named mining claim(s) are hereby afforded 30 days from receipt of this Notice in which to furnish the requested information. Failure to do so will subject the recordation of these claims to further adjudication which may result in a partial rejection of the recordation and a reduction in acreage claimed.

If, after reviewing the information in this letter you determine that you do not, in fact, qualify to locate an association placer mining claim, please relinquish the association placer mining claims and relocate as an individual placer mining claim under 43 CFR 3832.22(b).

In accordance with 43 CFR 3833.33, you may transfer, sell, or otherwise convey an association placer mining claim at any time to an equal or greater number of mining claimants. If you want to transfer an association placer claim to an individual or an association that is smaller in number than the association that located the claim, a) you must have discovered a valuable mineral deposit before the transfer; or b) upon notice from the BLM, you must reduce the acreage of the claim, if necessary, so that you meet the 20-acre per locator limit. Per 43 CFR 3830.5, a discovery means that you have found a valuable mineral deposit. Any association placer claim transferred that does not meet these requirements is not a valid mining claim.

If you have any questions, please contact Tony Smith at 602-417-9355.



Rebecca Heick
Group Administrator
Lands and Minerals

INFORMATION REGARDING LOCATING PLACER MINING CLAIMS

We have received your location notice(s) for placer mining claims. We are sending this information regarding the following claim(s): AMC 416.357

The claim(s) is/are not located by aliquot parts using the rectangular survey system.

In accordance with 43 CFR 3832.12(c)(1) Unless the claims are on unsurveyed Federal land, are gulch or bench placer claims, or are bounded by other mining claims or nonmineral lands, the claim(s) should be described by aliquot parts using the rectangular survey system

✓ The dimensions are incorrect. 1980 x 1320

Using the rectangular survey system the following are examples of correct dimensions for a placer claim: 20 acre claim = 1320 x 660; 40 acre claim = 1320 x 1320; 60 acres claim = 1980 x 1320; 80 acre claim = 2640 x 1320; 160 acre claim = 2640 x 2640

Small aliquot parts are: 10 acres = 660 x 660, or 1320 x 330; 5 acres = 660 x 330; 2.5 acres = 330 x 330

_____ The claim is located diagonally or in an odd or unusual shape.

A placer claim should not be located in this manner unless it is a gulch or bench placer claim or it is bounded by other mining claims or nonmineral lands. If the claim does fall into one of the categories mentioned, then it should be described using a protracted survey or by metes and bounds.

In accordance with 43 CFR 3832.12 (a) (1) For all claims and sites, you must describe the land by state, meridian, township, range, section and by aliquot part to the quarter section. In all cases, your description of the land must be as compact and regular in form as reasonably possible and should conform to the U.S. Public Land Survey System and its rectangular subdivisions as much as possible.

For placer claims, in accordance with 43 CFR 3832.12(c) (1) You must describe placer claims by aliquot part and complete lots using the U.S. Public Land Survey System and its rectangular subdivisions except when placer claims are –

(i) on unsurveyed Federal lands; (ii) Gulch or bench placer claims; or (iii) Bounded by other mining claims or nonmineral lands

(2) For placer mining claims that are on unsurveyed Federal lands or are gulch or bench placer claims: (i) You must describe the lands by protracted survey if the BLM has a protracted survey of record; or (ii) You may describe the lands by metes and bounds, if a protracted survey is not available or if the land is not amenable to protraction.

If after reading this information, you determine that the claim(s) are located incorrectly, in order to protect your interests, you should amend the claim(s). Please be aware that when amending a claim, you cannot take in any new ground. This may result in a claim that contains significantly less acreage than originally located. If you wish to retain the same acreage, it may want to relocate the claim correctly, rather than amend this claim.

Means you can not increase the 1150' to 1320'.

NOTICE!!

These documents have been scanned!

Do not place un-scanned documents beneath this notice!

Do not remove this notice from this file!

GPO Jacket No. 560-102
Print Order 61540
Rise Business Services, LLC
Job=AZ15 5/14/2019



Box Number= AZ15046



Claim Begin-End: AMC416357-AMC416357

3 Transfers



AZ15046-7

AMC416191-AMC416869

**NO
DOCUMENTS
FOUND**

NO DOCUMENTS FOUND
NO DOCUMENTS FOUND

NOTICE!!

These documents have been scanned!

Do not place un-scanned documents beneath this notice!

Do not remove this notice from this file!

GPO Jacket No. 560-102
Print Order 61540
Rise Business Services, LLC
Job=AZ15 5/14/2019



Box Number= AZ15046



Claim Begin-End: AMC416357-AMC416357

4 Miscellaneous



AZ15046-7

AMC416191-AMC416869

**NO
DOCUMENTS
FOUND**

NO DOCUMENTS FOUND
NO DOCUMENTS FOUND

NOTICE!!

These documents have been scanned!

Do not place un-scanned documents beneath this notice!

Do not remove this notice from this file!

GPO Jacket No. 560-102
Print Order 61540
Rise Business Services, LLC
Job=AZ15 5/14/2019



Box Number= AZ15046



Claim Begin-End: AMC416357-AMC416357

5 Annual Filings



AZ15046-7

AMC416191-AMC416869

UNITED STATES
DEPARTMENT OF THE INTERIOR
BUREAU OF LAND MANAGEMENT

MAINTENANCE FEE WAIVER CERTIFICATION

SEE INSTRUCTIONS ON PAGE 2

FORM APPROVED 402392
OMB NO. 1004-0114
Expires: January 31, 2020
435078
411274

1. This small miner waiver is filed for the assessment year beginning on September 1, 2019 and ending on September 1, 2020. 416357
2. The undersigned and all related parties owned ten or fewer mining claims, mill, or tunnel sites located and maintained on Federal lands in the United States of America on September 1, 2019. 445331
3. The undersigned have performed the assessment work required by law for each mining claim listed prior to filing this waiver and understand that by filing this form, the undersigned must file an affidavit of assessment work with the Bureau of Land Management (BLM) by the December 30th following the filing of this waiver.
4. The undersigned understand that if the assessment work obligation has not yet come due under 30 U.S.C. 28 (for those claims in their first assessment year only), a notice of intent to hold reciting this condition must be recorded by the December 30th following the filing of this waiver.
5. The undersigned understand that mill and tunnel sites may also be listed on this waiver and be waived from payment of the maintenance fee, and that a notice of intent to hold for these sites is required to be filed with the BLM by the December 30th following the filing of this waiver.
6. The undersigned understand and acknowledge that pursuant to 43 U.S.C. 1212 and 18 U.S.C. 1001, the filing or recording of a false, fictitious, or fraudulent document with the BLM may result in a fine of up to \$250,000, a prison term not to exceed five years, or both.
7. The mining claims, mill or tunnel sites for which this waiver from payment of the maintenance fees is requested are:

CLAIM OR SITE NAME	BLM RECORDATION SERIAL NUMBER
1. Friends Haven 4 ppl ✓	382073
2. Has Been #1 2 ppl	378169
3. New Lorrian 3 ppl	429557
4. Little Bit 5 ppl	402392
5. Just A Trace 5 ppl	435078
6. Little Bucket 2 ppl	411274
7. Los Padres 4 ppl	416357
8. Little Trace 4 ppl	445331
9.	
10.	

AC 483
ENTERED SEP 11 2019
PB

The owner(s) (claimants) of the above mining claims and sites are:

✓ 16 Tracey Lohmann 1, 3, 4, 5, 7, 8
(Owner's Name - Please Print)

7170 W. Clare Island
(Owner's Mailing Address)

Tracey Lohmann
(Owner's Signature)

Kirkland AZ 86332
(City) (State) (Zip Code)

✓ Jimmy Stewart 1, 2, 3, 4, 5, 7, 8
(Owner's Name - Please Print)

9110 S. Trafalgar Dr
(Owner's Mailing Address)

Jimmy Stewart
(Owner's Signature)

Kirkland AZ 86332
(City) (State) (Zip Code)

✓ Willis Rhea Jr 2
(Owner's Name - Please Print)

8255 W. Carnaby Ln
(Owner's Mailing Address)

Willis Rhea Jr.
(Owner's Signature)

Kirkland AZ 86332
(City) (State) (Zip Code)

✓ 2 Dennis Fasula 1, 4
(Owner's Name - Please Print)

8805 S. Donegal
(Owner's Mailing Address)

Dennis C Fasula
(Owner's Signature)

Kirkland AZ 86332
(City) (State) (Zip Code)

<p>✓ Joel Chafitz 1, 5 ✓ (Owner's Name - Please Print)</p> <p>14334 N. 78th Dr (Owner's Mailing Address)</p>	<p><i>Joel Chafitz</i> (Owner's Signature)</p> <p>Peoria AZ 85381 (City) (State) (Zip Code)</p>
<p>✓ Zak Necker 4, POA ATTACHED ✓ (Owner's Name - Please Print)</p> <p>18013 W. Port AU Prince (Owner's Mailing Address)</p>	<p><i>Tracey Lohmann as POA for Zak Necker</i> (Owner's Signature)</p> <p>Surprise AZ 85388 (City) (State) (Zip Code)</p>
<p>✓ Leland Anderson 5, 6, 7, 8 ✓ (Owner's Name - Please Print)</p> <p>822 Middlebrook (Owner's Mailing Address)</p>	<p><i>Leland Anderson</i> (Owner's Signature)</p> <p>Prescott AZ 86303 (City) (State) (Zip Code)</p>
<p>✓ Fred Helmecke 3, 4 ✓ (Owner's Name - Please Print)</p> <p>8220 W. Framingham (Owner's Mailing Address)</p>	<p><i>Fred Helmecke</i> (Owner's Signature)</p> <p>Kirkland AZ 86332 (City) (State) (Zip Code)</p>

18 U.S.C. 1001 and 43 U.S.C. 1212 make it a crime for any person knowingly and willfully to make to any department or agency of the United States any false, fictitious or fraudulent statements or representations as to any matter within its jurisdiction.

INSTRUCTIONS

1. This certification is made under the provisions of 43 U.S.C. § 1744 and 30 U.S.C. §28-28k and the regulations thereunder (43 CFR Part 3830).
2. The claimant(s) must fill in the dates in paragraph 1 for the beginning and ending of the assessment year for which this waiver is sought.
3. The claimant(s) must fill in the date in paragraph 2 for the beginning of the assessment year for which this waiver is sought.
4. All claim and site names and BLM serial numbers must be listed for the mining claims, mill sites, and tunnel sites for which the waiver is sought.
5. All owners of the mining claims, mill sites, and tunnel sites and their addresses must be given.
6. This waiver form must be signed by all the claimants or their designated agent, in original form. If an agent is designated, a notarized designation of agent, signed by all of the claimants with proper address given, must be submitted with this waiver.
7. This form must be filed no later than September 1st for the upcoming assessment year in the BLM State Office where the mining claims or sites are recorded, or the waiver cannot be granted by the BLM. (Example: To obtain a waiver for the assessment year 2012, which begins on September 1, 2011, you must qualify for and file for a waiver no later than September 1, 2011, in the proper BLM State Office.)
8. For all mining claims which require assessment work, you must record an affidavit of labor on or before the December 30th immediately following the filing of this waiver. For all other mining claims or sites waived, you must record a notice of intent to hold on or before the December 30th immediately following the filing of this waiver.
9. Mill and tunnel sites may also be listed on this waiver and be waived from payment of the maintenance fee. A notice of intent to hold for these sites is required to be filed by the December 30th following the filing of this waiver.

RECEIVED
 BLM AZ STATE OFFICE
 2019 AUG 19 P 2:41
 PHOENIX, ARIZONA

FOR OFFICIAL USE ONLY

<p>✓ <u>Larry Anderson</u> <u>5,7</u> ✓ (Owner's Name - Please Print)</p> <p><u>7960 S. Mayo DR</u> (Owner's Mailing Address)</p> <hr/> <p>3 <u>Wilfred H. Meyer</u> <u>6</u> ✓ (Owner's Name - Please Print)</p> <p><u>1430 Royal Oak Circle</u> (Owner's Mailing Address)</p> <hr/> <p>✓ <u>Ron Barr</u> <u>8</u> <i>Address updated POA ATTACHED PB</i> ✓ (Owner's Name - Please Print)</p> <p><u>4920 Front Ave</u> <i>note: new address</i> ✓ (Owner's Mailing Address)</p> <hr/> <p><u>ENTERED SEP 11 2019</u> (Owner's Name - Please Print)</p> <hr/> <p>_____ (Owner's Mailing Address)</p>	<p><u><i>Larry Anderson</i></u> (Owner's Signature)</p> <p><u>Kirkland</u> <u>AZ</u> <u>86332</u> (City) (State) (Zip Code)</p> <hr/> <p><u><i>Wilfred H. Meyer</i></u> (Owner's Signature)</p> <p><u>Prescott</u> <u>AZ</u> <u>86305</u> (City) (State) (Zip Code)</p> <hr/> <p><u><i>Tracey Lohmann as POA for Ron Barr</i></u> (Owner's Signature)</p> <p><u>Knab</u> <u>UT</u> <u>84741</u> (City) (State) (Zip Code)</p> <hr/> <p>_____ (Owner's Signature)</p> <hr/> <p>_____ (City) (State) (Zip Code)</p>
---	---

18 U.S.C. 1001 and 43 U.S.C. 1212 make it a crime for any person knowingly and willfully to make to any department or agency of the United States any false, fictitious or fraudulent statements or representations as to any matter within its jurisdiction.

INSTRUCTIONS

1. This certification is made under the provisions of 43 U.S.C. § 1744 and 30 U.S.C. §28-28k and the regulations thereunder (43 CFR Part 3830).
2. The claimant(s) must fill in the dates in paragraph 1 for the beginning and ending of the assessment year for which this waiver is sought.
3. The claimant(s) must fill in the date in paragraph 2 for the beginning of the assessment year for which this waiver is sought.
4. All claim and site names and BLM serial numbers must be listed for the mining claims, mill sites, and tunnel sites for which the waiver is sought.
5. All owners of the mining claims, mill sites, and tunnel sites and their addresses must be given.
6. This waiver form must be signed by all the claimants or their designated agent, in original form. If an agent is designated, a notarized designation of agent, signed by all of the claimants with proper address given, must be submitted with this waiver.
7. This form must be filed no later than September 1st for the upcoming assessment year in the BLM State Office where the mining claims or sites are recorded, or the waiver cannot be granted by the BLM. (Example: To obtain a waiver for the assessment year 2012, which begins on September 1, 2011, you must qualify for and file for a waiver no later than September 1, 2011, in the proper BLM State Office.)
8. For all mining claims which require assessment work, you must record an affidavit of labor on or before the December 30th immediately following the filing of this waiver. For all other mining claims or sites waived, you must record a notice of intent to hold on or before the December 30th immediately following the filing of this waiver.
9. Mill and tunnel sites may also be listed on this waiver and be waived from payment of the maintenance fee. A notice of intent to hold for these sites is required to be filed by the December 30th following the filing of this waiver.

RECEIVED
 BLM AZ STATE OFFICE
 2019 AUG 19 P 2:49
 PHOENIX, ARIZONA

FOR OFFICIAL USE ONLY

POWER OF ATTORNEY KNOW ALL MEN BY THESE PRESENCE:

I, Zak Necker, referred to as claimant, in the County of Yavapai, State of Arizona; do appoint Tracey Lohmann as my true and lawful agent for any and all association mining claims I am a party to. In principal's name, and for principal's use and benefit, said agent is authorized hereby:

1. To sign my name on any BLM document referencing the recordation of any association placer mining claims in my name.
2. Giving and granting to said agent full power and authority to do all and every act and thing whatsoever requisite and necessary to be done relative to any of the foregoing, fully to all intents and purposes as principal might or could do if personally present.

All that said agent shall lawfully do or cause to be done under the authority of this power of attorney is expressly approved. I authorize my name to be on the location notice of any and all association placer mining claims I am party to. I have a bona fide interest in these claims and I located the claims independently, for my own self-interest and in good faith.

I certify that these claims are in no way being located for the benefit of a company, corporation, or another individual in order to gain additional acreage that they are not entitled to in accordance with the law.

Zak Necker
Signature of listed claimant:

Current Mailing Address 18013 W Port Au Prince Ln
Surprise, AZ 85388

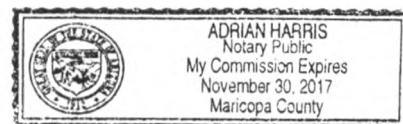
On November 8 2016, the Claimant, Zak Necker, personally came before me and, being duly sworn, did state, acknowledge and prove that he/she is the person described in the above document and the he/she signed the above document in my presence.

In and for the County of Yavapai, State of Arizona

My commission expires: 11/30/2017

[Signature]

Signature of Notary Public



Place Notary Seal/Stamp Above

POWER OF ATTORNEY KNOW ALL MEN BY THESE PRESENCE:

I, Ron Barr, referred to as claimant, in the County of Yavapai, State of Arizona; do appoint Tracey Lohmann as my true and lawful agent for any and all association mining claims I am a party to. In principal's name, and for principal's use and benefit, said agent is authorized hereby:

1. To sign my name on any BLM document referencing the recordation of any association placer mining claims in my name.
2. Giving and granting to said agent full power and authority to do all and every act and thing whatsoever requisite and necessary to be done relative to any of the foregoing as fully to all intents and purposes as principal might or could do if personally present.

All that said agent shall lawfully do or cause to be done under the authority of the power of attorney is expressly approved. I authorize my name to be on the location notice of any and all association placer mining claims I am party to. I have a bona fide interest in these claims and I located the claims independently, for my own self-interest and in good faith.

I certify that these claims are in no way being located for the benefit of a company, corporation, or another individual in order to gain additional acreage that they are not entitled to in accordance with the law.

Signature of listed claimant:

Ron Barr

Current Mailing Address

P.O. Box 235
Kirkland AZ 86332


On December 2 2016, the Claimant, Ron Barr, personally came before me and, being duly sworn, did state, acknowledge and prove that he/she is the person described in the above document and the he/she signed the above document in my presence.

In and for the County of Yavapai, State of Arizona

My commission expires: May 1, 2017

Amanda L. Smith

Signature of Notary Public



Place Notary Seal/Stamp Above

UNITED STATES
DEPARTMENT OF THE INTERIOR
BUREAU OF LAND MANAGEMENT

AFFIDAVIT OF ANNUAL ASSESSMENT WORK

DRM APPROVED
OMB NO.: 1004-0114
Expires: January 31, 2020

421633
435078
411274

WHEN RECORDED, MAIL DOCUMENT TO:

NAME: Tracey Lohmann

ADDRESS: 7170 W. Clare Island

CITY, STATE, ZIP: Kirkland, AZ 86332

402392 416357
445331
382073
378169
429557

FOR COUNTY RECORDER'S USE

No. of Claims 1

x \$10/claim

Total due BLM \$ 10.00

TO ALL WHOM IT MAY CONCERN:

1. The undersigned certifies that at least \$100 per claim was expended for development, labor and improvements, or equivalent value added, as the annual assessment work for the assessment year ending September 1, 2018 for the following contiguous unpatented mining claim(s), located in the County of Yavapai, in the State of Arizona.

BLM Serial No.	Name of Claim	Tp	Rg	Sec	Mer	County Recordation Book and Page No.	Co. Recording Date
421633	Alders Hideout	12.5N	2W	19	SR	B 4938 - P 654	02/20/13

RECEIVED
BLM AZ STATE OFFICE
2018 SEP 20 P 2:48
PHOENIX, ARIZONA

4267577

(Continued on page 2)

ENTERED
SEP 26 2018
BY: LAM

2. Type of labor and improvements (specify what was done and give the total value for that labor and improvement to show at least \$100 for each claim). If a geological, geochemical, or geophysical survey was performed, as per 30 U.S.C. 28-1, reference the title of the report of survey, give cost and date of the survey and report, and indicate it was filed with the County Recorder:

Description of Work Performed	Value of Work Performed	Date Work Was Performed
Trail and road work, test holes, area clean up and trash removal	\$500.00	April - June 2018

RECEIVED
 BLM AZ STATE OFFICE
 2018 SEP 20 P 2:40
 PHOENIX, ARIZONA

3. Name and mailing address of each person who performed the labor and improvement:

Name (please print)
Thomas R. Villone

Current Mailing Address (please print)
1105 S 12th St, Cottonwood, AZ 86326 (New)

4. Name and mailing address of each person who holds and claims the subject mining claim(s) for the valuable minerals contained therein. Be sure to indicate if there is a change of address:

Name (please print)
Shawn Moffett

Current Mailing Address (please print)
310 North Terrace, Janesville, WI 53548

5. The undersigned testifies that on the date of 02/20, 2013, all monuments required by law were erected upon the subject claim(s), and all notices required by law were posted on the subject claim(s) or copies thereof were in place, and at said date, each corner monument bore or contained

markings sufficient to appropriately designate the corner of the claim to which it pertains and the name of the claim(s).

I hereby certify under penalty of perjury under the laws of the State of Arizona that the foregoing statements are true and correct:

Thomas R. Villone
(Signature of person responsible for above statement)

Date: 8-7-18

Title 18 U.S.C. 1001 and 43 U.S.C. 1212 make it a crime for any person knowingly and willfully to make to any department or agency of the United States any false, fictitious or fraudulent statements or representations as to any matter within its jurisdiction.


Notary Block

SUBSCRIBED AND SWORN TO before me, this 7th day of AUGUST 2018

By: Beverly Jean Stewart
(Signature of Affiant)

Title: Notary

My Commission Expires: Aug 10, 2021



INSTRUCTIONS

1. This is an optional form that may be used to satisfy the requirements for the Bureau of Land Management (BLM) under the provisions of 43 U.S.C. §1744 and 30 U.S.C. §28-28d and the regulations thereunder (43 CFR part 3835). Since local and State laws may vary, you should contact your local and State agencies where the claims are located to ensure all applicable laws and requirements are satisfied.
2. The claimant(s) must fill in the date in paragraph 1 for the applicable assessment year and the county and state where the claims are located.
3. All claim names, BLM serial numbers, legal descriptions, and original county recording information must be listed for the claims pertaining to this assessment notice.
4. The claimant(s) must complete paragraph 2 listing all labor or improvements which was performed on or did benefit the subject mining claims. The value and date of the labor or improvements must also be listed. The total amount of labor or improvements can be listed, but the total expenditure must equal at least \$100 for each claim.
5. The names and current mailing addresses of the person(s) performing the labor shall be listed in paragraph 3.
6. The name and current mailing address of each owner (claimant) of the claims shall be listed in paragraph 4. The mailing address shall be the owner's address and not the address of an agent or anyone representing the claimant. Be sure to note if there has been a change of address.
7. Paragraph 5 shall be completed to show the date it was verified that all monuments required by law were properly erected, all notices were posted, and that corners were appropriately designated for all claims listed.
8. An exact legible reproduction or duplicate (other than microfilm or other electronic media) of this affidavit or another type of affidavit of assessment work that you file or will file in the county where each claim is located, must be filed with the BLM on or before December 30 of the calendar year in which the assessment year ends. For mill or tunnel sites, a separate notice of intent to hold must be filed with the BLM on or before December 30. Requirements for filing a notice of intent to hold can be found at 43 CFR 3835.33.
9. A processing fee of \$10 for each claim listed must be remitted to the BLM along with this or any other affidavit of assessment work.

When Recorded, MAIL TO:

Tracey Lohmann
7170 W. Clare Island
Kirkland, AZ 86332



Affidavit of Assesement Work
~~Maintence Fee Waiver~~

Aldes Hildout

RECEIVED
BLM AZ STATE OFFICE
2018 SEP 20 P 2:48
PHOENIX, ARIZONA

UNITED STATES
DEPARTMENT OF THE INTERIOR
BUREAU OF LAND MANAGEMENT

FORM APPROVED
OMB NO.: 1004-0114
Expires: January 31, 2020

AFFIDAVIT OF ANNUAL ASSESSMENT WORK

WHEN RECORDED, MAIL DOCUMENT TO:

NAME: Tracey Lohmann

ADDRESS: 7170 W. Clare Island

CITY, STATE, ZIP: Kirkland, AZ 86332

FOR COUNTY RECORDER'S USE

No. of Claims 4

x \$10/claim

Total due BLM \$ 40.00

TO ALL WHOM IT MAY CONCERN:

1. The undersigned certifies that at least \$100 per claim was expended for development, labor and improvements, or equivalent value added, as the annual assessment work for the assessment year ending September 1, 2018 for the following contiguous unpatented mining claim(s), located in the County of Yavapai, in the State of Arizona.

BLM Serial No.	Name of Claim	Tp	Rg	Sec	Mer	County Recordation Book and Page No.	Co. Recording Date
435078	Just A Trace	13N	4W	25	SR	2015-0053520	11/09/15
411274	Little Bucket	13N	4W	24	SR	B4835-P861	09/26/11
416357	Los Padres	13N	4W	25	SR	B4888-P65	06/20/12
445331	Little Trace	13N	4W	26	SR	B4856-P400	08/05/17

RECEIVED
BLM AZ STATE OFFICE
2018 SEP 20 P 2:47
PHOENIX, ARIZONA

2. Type of labor and improvements (specify what was done and give the total value for that labor and improvement to show at least \$100 for each claim). If a geological, geochemical, or geophysical survey was performed, as per 30 U.S.C. 28-1, reference the title of the report of survey, give cost and date of the survey and report, and indicate it was filed with the County Recorder:

Description of Work Performed	Value of Work Performed	Date Work Was Performed
Trail and road work, test holes, area clean-up and trash removal	\$1000.00	Feb-June 2018

RECEIVED
 BLM AZ STATE OFFICE
 2018 SEP 20 P 2:42
 PHOENIX, ARIZONA

3. Name and mailing address of each person who performed the labor and improvements

Name (please print)

Tracey Lohmann

Jimmy Stewart

Leland Anderson

Joel Chafitz

Current Mailing Address (please print)

7170 W. Clare Island, Kirkland, AZ 86332

9110 S. Trafalgar DR, Kirkland, AZ 86332

~~833~~ Middlebrook, Prescott, AZ 86303

14334 N. 78th DR Peoria, AZ 85381

correction from
833 to 822

4. Name and mailing address of each person who holds and claims the subject mining claim(s) for the valuable minerals contained therein. Be sure to indicate if there is a change of address:

Name (please print)

Leland Anderson

Leland Anderson Jr

Tracey Lohmann

Jimmy Stewart

Joel Chafitz

Larry Anderson

Ron Barr

Current Mailing Address (please print)

~~833~~ Middlebrook, Prescott, AZ 86303

N. Victor RD, Prescott Valley, AZ 86314

7170 W. Clare Island, Kirkland, AZ 86332

9110 S. Trafalgar DR, Kirkland, AZ 86332

14334 N. 78th DR, Peoria, AZ 85381

7960 S. Mayo DR, Kirkland, AZ 86332

PO Box 235, Kirkland, AZ 86332

correction from
833 to 822

5. The undersigned testifies that on the date of 11/09, 2011, all monuments required by law were erected upon the subject claim(s), and all notices required by law were posted on the subject claim(s) or copies thereof were in place, and at said date, each corner monument bore or contained

markings sufficient to appropriately designate the corner of the claim to which it pertains and the name of the claim(s).

I hereby certify under penalty of perjury under the laws of the State of Arizona that the foregoing statements are true and correct:

[Signature]
(Signature of person responsible for above statement)

Date: 9-1-18

Title 18 U.S.C. 1001 and 43 U.S.C. 1212 make it a crime for any person knowingly and willfully to make to any department or agency of the United States any false, fictitious or fraudulent statements or representations as to any matter within its jurisdiction.


Notary Block

SUBSCRIBED AND SWORN TO before me, this 1st day of September 20 18

By: Edith Marilyn Anderson
(Signature of Affiant)

Title: Notary

My Commission Expires: 7-7-2022



INSTRUCTIONS

1. This is an optional form that may be used to satisfy the requirements for the Bureau of Land Management (BLM) under the provisions of 43 U.S.C. §1744 and 30 U.S.C. §28-28d and the regulations thereunder (43 CFR part 3835). Since local and State laws may vary, you should contact your local and State agencies where the claims are located to ensure all applicable laws and requirements are satisfied.
2. The claimant(s) must fill in the date in paragraph 1 for the applicable assessment year and the county and state where the claims are located.
3. All claim names, BLM serial numbers, legal descriptions, and original county recording information must be listed for the claims pertaining to this assessment notice.
4. The claimant(s) must complete paragraph 2 listing all labor or improvements which was performed on or did benefit the subject mining claims. The value and date of the labor or improvements must also be listed. The total amount of labor or improvements can be listed, but the total expenditure must equal at least \$100 for each claim.
5. The names and current mailing addresses of the person(s) performing the labor shall be listed in paragraph 3.
6. The name and current mailing address of each owner (claimant) of the claims shall be listed in paragraph 4. The mailing address shall be the owner's address and not the address of an agent or anyone representing the claimant. Be sure to note if there has been a change of address.
7. Paragraph 5 shall be completed to show the date it was verified that all monuments required by law were properly erected, all notices were posted, and that corners were appropriately designated for all claims listed.
8. An exact legible reproduction or duplicate (other than microfilm or other electronic media) of this affidavit or another type of affidavit of assessment work that you file or will file in the county where each claim is located, must be filed with the BLM on or before December 30 of the calendar year in which the assessment year ends. For mill or tunnel sites, a separate notice of intent to hold must be filed with the BLM on or before December 30. Requirements for filing a notice of intent to hold can be found at 43 CFR 3835.33.
9. A processing fee of \$10 for each claim listed must be remitted to the BLM along with this or any other affidavit of assessment work.

UNITED STATES
DEPARTMENT OF THE INTERIOR
BUREAU OF LAND MANAGEMENT

FORM APPROVED
OMB NO.: 1004-0114
Expires: January 31, 2020

AFFIDAVIT OF ANNUAL ASSESSMENT WORK

WHEN RECORDED, MAIL DOCUMENT TO:

NAME: Tracey Lohmann

ADDRESS: 7170 W. Clare Island

CITY, STATE, ZIP: Kirkland, AZ 86332

FOR COUNTY RECORDER'S USE

No. of Claims 4

x \$10/claim

Total due BLM \$ 40.00

TO ALL WHOM IT MAY CONCERN:

1. The undersigned certifies that at least \$100 per claim was expended for development, labor and improvements, or equivalent value added, as the annual assessment work for the assessment year ending September 1, 2018 for the following contiguous unpatented mining claim(s), located in the County of Yavapai, in the State of Arizona.

BLM Serial No.	Name of Claim	Tp	Rg	Sec	Mer	County Recordation Book and Page No.	Co. Recording Date
382073	Friends Haven	13N	4W	25	SR	B4498-P957	04/18/07
378169	Has Been #1	13N	3W	29	SR	B4474-P733	01/23/07
429557	New Lorrian	8N	2W	17	SR	2014-0046577	10/13/14
402392	Little Bit	12.5N	3W	30	SR	B4769-P42	10/06/10

RECEIVED
BLM AZ STATE OFFICE
2018 SEP 20 P 2:47
PHOENIX, ARIZONA

2. Type of labor and improvements (specify what was done and give the total value for that labor and improvement to show at least \$100 for each claim). If a geological, geochemical, or geophysical survey was performed, as per 30 U.S.C. 28-1, reference the title of the report of survey, give cost and date of the survey and report, and indicate it was filed with the County Recorder:

Description of Work Performed	Value of Work Performed	Date Work Was Performed
Trail and road work, test holes, area clean-up and trash removal	\$1000.00	Feb. June 2018

RECEIVED
 PHOENIX, ARIZONA
 2018 SEP 20 P 2:47

3. Name and mailing address of each person who performed the labor and improvement

Name (please print)

Tracey Lohmann

Jimmy Stewart

Leland Anderson

Joel Chafitz

Current Mailing Address (please print)

7170 W. Clare Island, Kirkland, AZ 86332

9110 S. Trafalgar DR, Kirkland, AZ 86332

~~833~~ Middlebrook, Prescott, AZ 86303

14334 N. 78th DR Peoria, AZ 85381

*correction from
833 to 822*

4. Name and mailing address of each person who holds and claims the subject mining claim(s) for the valuable minerals contained therein. Be sure to indicate if there is a change of address:

Name (please print)

Willis Rhea Jr

Dennis Fasula

Tracey Lohmann

Jimmy Stewart

Joel Chafitz

Zak Necker

Fred Helmecke

Thomas R. Villone

Current Mailing Address (please print)

8255 W. Carnaby LN, Kirkland, AZ 86332

8805 S. Donegal DR, Kirkland, AZ 86332

7170 W. Clare Island, Kirkland, AZ 86332

9110 S. Trafalgar DR, Kirkland, AZ 86332

14334 N. 78th DR, Peoria, AZ 85381

18013 W. Port Au Prince, Surprise, AZ 85388

8220 W. Framingham, Kirkland, AZ 86332

1105 S. 12th St, Cottonwood, AZ 86326 (new)

5. The undersigned testifies that on the date of 04/08, 2007, all monuments required by law were erected upon the subject claim(s), and all notices required by law were posted on the subject claim(s) or copies thereof were in place, and at said date, each corner monument bore or contained

markings sufficient to appropriately designate the corner of the claim to which it pertains and the name of the claim(s).

I hereby certify under penalty of perjury under the laws of the State of Arizona that the foregoing statements are true and correct:

[Signature]
(Signature of person responsible for above statement)

Date: 9-1-18


Title 18 U.S.C. 1001 and 43 U.S.C. 1212 make it a crime for any person knowingly and willfully to make to any department or agency of the United States any false, fictitious or fraudulent statements or representations as to any matter within its jurisdiction.

Notary Block

SUBSCRIBED AND SWORN TO before me, this 1st day of September 20 18

By: Edith Marilyn Anderson
(Signature of Affiant)

Title: Notary



My Commission Expires: 7-7-2022

INSTRUCTIONS

1. This is an optional form that may be used to satisfy the requirements for the Bureau of Land Management (BLM) under the provisions of 43 U.S.C. §1744 and 30 U.S.C. §28-28d and the regulations thereunder (43 CFR part 3835). Since local and State laws may vary, you should contact your local and State agencies where the claims are located to ensure all applicable laws and requirements are satisfied.
2. The claimant(s) must fill in the date in paragraph 1 for the applicable assessment year and the county and state where the claims are located.
3. All claim names, BLM serial numbers, legal descriptions, and original county recording information must be listed for the claims pertaining to this assessment notice.
4. The claimant(s) must complete paragraph 2 listing all labor or improvements which was performed on or did benefit the subject mining claims. The value and date of the labor or improvements must also be listed. The total amount of labor or improvements can be listed, but the total expenditure must equal at least \$100 for each claim.
5. The names and current mailing addresses of the person(s) performing the labor shall be listed in paragraph 3.
6. The name and current mailing address of each owner (claimant) of the claims shall be listed in paragraph 4. The mailing address shall be the owner's address and not the address of an agent or anyone representing the claimant. Be sure to note if there has been a change of address.
7. Paragraph 5 shall be completed to show the date it was verified that all monuments required by law were properly erected, all notices were posted, and that corners were appropriately designated for all claims listed.
8. An exact legible reproduction or duplicate (other than microfilm or other electronic media) of this affidavit or another type of affidavit of assessment work that you file or will file in the county where each claim is located, must be filed with the BLM on or before December 30 of the calendar year in which the assessment year ends. For mill or tunnel sites, a separate notice of intent to hold must be filed with the BLM on or before December 30. Requirements for filing a notice of intent to hold can be found at 43 CFR 3835.33.
9. A processing fee of \$10 for each claim listed must be remitted to the BLM along with this or any other affidavit of assessment work.

When Recorded, MAIL TO:

Tracey Lohmann
7170 W. Clare Island
Kirkland, AZ 86332



Affidavit of Assesement Work
~~Maintence Fee Waiver~~

Friends etc

RECEIVED
BLM AZ STATE OFFICE
2018 SEP 20 P 2:47
PHOENIX, ARIZONA

When Recorded, MAIL TO:

Tracey Lohmann
7170 W. Clare Island
Kirkland, AZ 86332




Affidavit of Assesement Work
~~Maintence Fee Waiver~~

Just A TRACE etc

RECEIVED
BLM AZ STATE OFFICE
2018 SEP 20 P 2:47
PHOENIX, ARIZONA

Tracey Lohmann
7170 W. Clare Island
Kirkland, AZ 86332



101 18 SEP 2018

RECEIVED
AZ STATE
2018 SEP 20 P 2:4
PHOENIX, ARIZONA

UNITED STATES DEPARTMENT OF THE INTERIOR
BUREAU OF LAND MANAGEMENT
ARIZONA STATE OFFICE
1 NORTH CENTRAL AVE, SUITE 800
PHOENIX, ARIZONA 85004

United States Department of the Interior
Bureau of Land Management
 DIV OF LANDS, MINRLS & ENERGY
 ONE N CENTRAL AVE
 PHOENIX, AZ 85004 -4427
 Phone: 602-417-9200

Receipt

No: 4267577

Transaction #: 4383297	
Date of Transaction: 09/21/2018	
CUSTOMER:	
TRACEY LOHMANN 7170 W CLARE ISLAND DR KIRKLAND, AZ 86332-5002 US	

LINE #	QTY	DESCRIPTION	REMARKS	UNIT PRICE	TOTAL
1	1.00	LOCATABLE MINERALS / MINING CLAIMS- NOT NEW-UNADJUD, ONE AUTH NO. ONLY / MINING CLAIM MONEY RECEIVED CASES: AMC421633/\$90.00	POL 2018/9	- n/a -	90.00
TOTAL:					\$90.00

PAYMENT INFORMATION			
1	AMOUNT:	10.00	POSTMARKED: N/A
	TYPE:	CHECK	RECEIVED: 09/20/2018
	CHECK NO:	1527	
	NAME:	LOHMANN, TRACEY 7170 W CLARE ISLAND DR KIRKLAND AZ 86332-5002 US	
2	AMOUNT:	40.00	POSTMARKED: N/A
	TYPE:	CHECK	RECEIVED: 09/20/2018
	CHECK NO:	1528	
	NAME:	LOHMANN, TRACEY 7170 W CLARE ISLAND DR KIRKLAND AZ 86332-5002 US	
3	AMOUNT:	40.00	POSTMARKED: N/A
	TYPE:	CHECK	RECEIVED: 09/20/2018
	CHECK NO:	1529	
	NAME:	LOHMANN, TRACEY 7170 W CLARE ISLAND DR KIRKLAND AZ 86332-5002 US	

UNITED STATES
DEPARTMENT OF THE INTERIOR
BUREAU OF LAND MANAGEMENT

MAINTENANCE FEE WAIVER CERTIFICATION

SEE INSTRUCTIONS ON PAGE 2

36
[Signature]

435078
411274
416357
FORM APPROVED
OMB NO. 1004-0114
Expires: January 31, 2020
445331

1. This small miner waiver is filed for the assessment year beginning on September 1, 2018 and ending on September 1, 2019.
2. The undersigned and all related parties owned ten or fewer mining claims, mill, or tunnel sites located and maintained on Federal lands in the United States of America on September 1, 2018.
3. The undersigned have performed the assessment work required by law for each mining claim listed prior to filing this waiver and understand that by filing this form, the undersigned must file an affidavit of assessment work with the Bureau of Land Management (BLM) by the December 30th following the filing of this waiver.
4. The undersigned understand that if the assessment work obligation has not yet come due under 30 U.S.C. 28 (for those claims in their first assessment year only), a notice of intent to hold reciting this condition must be recorded by the December 30th following the filing of this waiver.
5. The undersigned understand that mill and tunnel sites may also be listed on this waiver and be waived from payment of the maintenance fee, and that a notice of intent to hold for these sites is required to be filed with the BLM by the December 30th following the filing of this waiver.
6. The undersigned understand and acknowledge that pursuant to 43 U.S.C. 1212 and 18 U.S.C. 1001, the filing or recording of a false, fictitious, or fraudulent document with the BLM may result in a fine of up to \$250,000, a prison term not to exceed five years, or both.
7. The mining claims, mill or tunnel sites for which this waiver from payment of the maintenance fees is requested are:

CLAIM OR SITE NAME	BLM RECORDATION SERIAL NUMBER
1. Just A Trace	435078 (913)
2. Little Bucket	411274
3. Los Padres	416357
4. Little Trace	445331
5.	
6.	
7.	
8.	
9.	
10.	

RECEIVED
BLM AZ STATE OFFICE
2018 AUG 23 P 2:43
PHOENIX, ARIZONA

The owner(s) (claimants) of the above mining claims and sites are:

Leland Anderson

(Owner's Name - Please Print)

833 Middlebrook

(Owner's Mailing Address)

Leland Anderson
(Owner's Signature)

Prescott

(City)

AZ

(State)

86303

(Zip Code)

Leland Anderson JR

(Owner's Name - Please Print)

3150 N. Victor Rd

(Owner's Mailing Address)

[Signature]
(Owner's Signature)

Prescott Valley

(City)

AZ

(State)

86314

(Zip Code)

Tracey Lohmann

(Owner's Name - Please Print)

7170 W. Clare Island

(Owner's Mailing Address)

Tracey Lohmann
(Owner's Signature)

Kirkland

(City)

AZ

(State)

86332

(Zip Code)

Jimmy Stewart

(Owner's Name - Please Print)

9110 S. Trafalgar Dr

(Owner's Mailing Address)

Jimmy Stewart
(Owner's Signature)

Kirkland

(City)

AZ

(State)

86332

(Zip Code)

(Continued on page 2)

ENTERED
SEP 05 2018
BY: *[Signature]*

Joel Chafitz

(Owner's Name - Please Print)

14334 N. 78th Dr

(Owner's Mailing Address)

Larry Anderson

(Owner's Name - Please Print)

7960 S. Mayo

(Owner's Mailing Address)

Ron Barr

(Owner's Name - Please Print)

PO Box 235

(Owner's Mailing Address)

(Owner's Name - Please Print)

(Owner's Mailing Address)

Tracey Lohmann

(Owner's Signature)

Tracey Lohmann as POA
for Joel Chafitz

Peoria

(City)

AZ

(State)

85381

(Zip Code)

Kirkland

(City)

AZ

(State)

86332

(Zip Code)

Kirkland

(City)

AZ

(State)

86332

(Zip Code)

(Owner's Signature)

(State)

(Zip Code)

18 U.S.C. 1001 and 43 U.S.C. 1212 make it a crime for any person knowingly and willfully to make to any department or agency of the United States any false, fictitious or fraudulent statements or representations as to any matter within its jurisdiction.

INSTRUCTIONS

1. This certification is made under the provisions of 43 U.S.C. § 1744 and 30 U.S.C. § 28-28k and the regulations thereunder (43 CFR Part 3830).
2. The claimant(s) must fill in the dates in paragraph 1 for the beginning and ending of the assessment year for which this waiver is sought.
3. The claimant(s) must fill in the date in paragraph 2 for the beginning of the assessment year for which this waiver is sought.
4. All claim and site names and BLM serial numbers must be listed for the mining claims, mill sites, and tunnel sites for which the waiver is sought.
5. All owners of the mining claims, mill sites, and tunnel sites and their addresses must be given.
6. This waiver form must be signed by all the claimants or their designated agent, in original form. If an agent is designated, a notarized designation of agent, signed by all of the claimants with proper address given, must be submitted with this waiver.
7. This form must be filed no later than September 1st for the upcoming assessment year in the BLM State Office where the mining claims or sites are recorded, or the waiver cannot be granted by the BLM. (Example: To obtain a waiver for the assessment year 2012, which begins on September 1, 2011, you must qualify for and file for a waiver no later than September 1, 2011, in the proper BLM State Office.)
8. For all mining claims which require assessment work, you must record an affidavit of labor on or before the December 30th immediately following the filing of this waiver. For all other mining claims or sites waived, you must record a notice of intent to hold on or before the December 30th immediately following the filing of this waiver.
9. Mill and tunnel sites may also be listed on this waiver and be waived from payment of the maintenance fee. A notice of intent to hold for these sites is required to be filed by the December 30th following the filing of this waiver.

FOR OFFICIAL USE ONLY

RECEIVED
BLM AZ STATE OFFICE
2011 AUG 23 P 2:43
PHOENIX, ARIZONA

POWER OF ATTORNEY KNOW ALL MEN BY THESE PRESENCE:

I, Joel Chafitz, referred to as claimant, in the County of Yavapai, State of Arizona; do appoint Tracey Lohmann as my true and lawful agent for any and all association mining claims I am a party to. In principal's name, and for principal's use and benefit, said agent is authorized hereby:

1. To sign my name on any BLM document referencing the recordation of any association placer mining claims in my name.
2. Giving and granting to said agent full power and authority to do all and every act and thing whatsoever requisite and necessary to be done relative to any of the foregoing as fully to all intents and purposes as principal might or could do if personally present.

All that said agent shall lawfully do or cause to be done under the authority of this power of attorney is expressly approved. I authorize my name to be on the location notice of any and all association placer mining claims I am party to. I have a bona fide interest in these claims and I located the claims independently, for my own self-interest and in good faith.

I certify that these claims are in no way being located for the benefit of a company, corporation, or another individual in order to gain additional acreage that they are not entitled to in accordance with the law.


Signature of listed claimant: Joel Chafitz Current Mailing Address 14334 W 78th Dr
Peoria AZ
85381

On November 2 2016, the Claimant, Joel Chafitz, personally came before me and, being duly sworn, did state, acknowledge and prove that he/she is the person described in the above document and the he/she signed the above document in my presence.

In and for the County of Maricopa, State of Arizona

My commission expires: 03/14/2020

RECEIVED
ALM AZ STATE OFFICE
2016 AUG 23 P 2:41
PHOENIX, ARIZONA



Signature of Notary Public

Bridgette Moss

Place Notary Seal/Stamp Above

POWER OF ATTORNEY KNOW ALL MEN BY THESE PRESENCE:

I, Ron Barr, referred to as claimant, in the County of Yavapai, State of Arizona; do appoint Tracey Lohmann as my true and lawful agent for any and all association mining claims I am a party to. In principal's name, and for principal's use and benefit, said agent is authorized hereby:

1. To sign my name on any BLM document referencing the recordation of any association placer mining claims in my name.
2. Giving and granting to said agent full power and authority to do all and every act and thing whatsoever requisite and necessary to be done relative to any of the foregoing as fully to all intents and purposes as principal might or could do if personally present.

All that said agent shall lawfully do or cause to be done under the authority of this power of attorney is expressly approved. I authorize my name to be on the location notice of any and all association placer mining claims I am party to. I have a bona fide interest in these claims and I located the claims independently, for my own self-interest and in good faith.

I certify that these claims are in no way being located for the benefit of a company, corporation, or another individual in order to gain additional acreage that they are not entitled to in accordance with the law.

Signature of listed claimant:

Ron Barr

Current Mailing Address

P.O. Box 235
Kirkland AZ 86332

On December 2 2016, the Claimant, Ron Barr, personally came before me and, being duly sworn, did state, acknowledge and prove that he/she is the person described in the above document and the he/she signed the above document in my presence.

In and for the County of Yavapai, State of Arizona

My commission expires: May 1, 2017


PHOENIX, ARIZONA

2016 JUN 23 P 2:43

RECEIVED
BLM AZ STATE OFFICE

Amanda L. Smith

Signature of Notary Public



Place Notary Seal/Stamp Above

UNITED STATES
DEPARTMENT OF THE INTERIOR
BUREAU OF LAND MANAGEMENT

MAINTENANCE FEE WAIVER CERTIFICATION

SEE INSTRUCTIONS ON PAGE 2 2017

AMC 378169 AMC 402392
AMC 382073 AMC 416357
FORM APPROVED
OMB NO. 1004-0114
Expires: January 31, 2020
2018 AMC 435078

1. This small miner waiver is filed for the assessment year beginning on September 1, 2018 and ending on September 1, 2017.
2. The undersigned and all related parties owned ten or fewer mining claims, mill, or tunnel sites located and maintained on Federal lands in the United States of America on September 1, 2017.
3. The undersigned have performed the assessment work required by law for each mining claim listed prior to filing this waiver and understand that by filing this form, the undersigned must file an affidavit of assessment work with the Bureau of Land Management (BLM) by the December 30th following the filing of this waiver.
4. The undersigned understand that if the assessment work obligation has not yet come due under 30 U.S.C. 28 (for those claims in their first assessment year only), a notice of intent to hold reciting this condition must be recorded by the December 30th following the filing of this waiver.
5. The undersigned understand that mill and tunnel sites may also be listed on this waiver and be waived from payment of the maintenance fee, and that a notice of intent to hold for these sites is required to be filed with the BLM by the December 30th following the filing of this waiver.
6. The undersigned understand and acknowledge that pursuant to 43 U.S.C. 1212 and 18 U.S.C. 1001, the filing or recording of a false, fictitious, or fraudulent document with the BLM may result in a fine of up to \$250,000, a prison term not to exceed five years, or both.
7. The mining claims, mill or tunnel sites for which this waiver from payment of the maintenance fees is requested are:

CLAIM OR SITE NAME	BLM RECORDATION SERIAL NUMBER
1. Has Been #1	✓ 378169 L
2. Friends Haven	382073 L
3. Little Bit	402392 L
4. Los Padres	416357 L
5. Just A Trace	435078 L
6.	
7.	
8.	
9.	
10.	

AC 483
ENTERED SEP 06 2017
PB

RECEIVED
2017 AUG -14 PM 3:16
PHOENIX, ARIZONA

The owner(s) (claimants) of the above mining claims and sites are:

NW check
601
Tracey Lohmann

(Owner's Name - Please Print)

7170 W. Clare Island ✓

(Owner's Mailing Address)

Dr Loh

(Owner's Signature)

Kirkland

(City)

AZ

(State)

86332

(Zip Code)

701
Jimmy Stewart

(Owner's Name - Please Print)

9110 S. Trafalgar DR ✓

(Owner's Mailing Address)

Jimmy Stewart

(Owner's Signature)

Kirkland

(City)

AZ

(State)

86332

(Zip Code)

201
Dennis Fasula

(Owner's Name - Please Print)

8805 S. Donegal DR ✓

(Owner's Mailing Address)

Dr Loh

(Owner's Signature)

Tracey Lohmann as
POA for Dennis Fasula

Kirkland

(City)

AZ

(State)

86332

(Zip Code)

101
Willis Rhea JR

(Owner's Name - Please Print)

8255 W. Carnaby LN. ✓

(Owner's Mailing Address)

Dr Loh

(Owner's Signature)

Tracey Lohmann as
POA for Willis Rhea JR

Kirkland

(City)

AZ

(State)

86332

(Zip Code)

(Continued on page 2)

~~Willis Rhea JR~~

(Owner's Name - Please Print)

VOID Duplicate entry

(Owner's Signature)

8255 W. Carnaby Ln.

(Street or P.O. Box)

Kirkland

(City)

AZ

(State)

86332

(Zip Code)

pw check

2nd Thomas R. Villone

(Owner's Name - Please Print)

Thomas R. Villone

(Owner's Signature)

P.O. Box 12391

(Street or P.O. Box)

Prescott

(City)

AZ

(State)

86304

(Zip Code)

2nd Joel Chafitz

(Owner's Name - Please Print)

Tracey Lohmann as PoA for Joel Chafitz

(Owner's Signature)

14334 N. 78th DR.

(Street or P.O. Box)

Peoria

(City)

AZ

(State)

85381

(Zip Code)

1st Zak Necker

(Owner's Name - Please Print)

Tracey Lohmann as PoA for Zak Necker

(Owner's Signature)

18013 W. Port Au Prince

(Street or P.O. Box)

Surprise

(City)

AZ

(State)

85338

(Zip Code)

Title 18 U.S.C. Section 1001 and Title 43 U.S.C. Section 1212 makes it a crime for any person knowingly and willfully to make to any department or agency of the United States any false, fictitious or fraudulent statements or representations as to any matter within its jurisdiction.

INSTRUCTIONS

1. This certification is made under the provisions of §1744 of Title 43 and § 28-28k of Title 30 of the United States Code; and the regulations thereunder (43 CFR Part 3830).
2. The claimant(s) must fill in the dates in paragraph 1 for the beginning and ending of the assessment year for which this waiver is sought.
3. The claimant(s) must fill in the date in paragraph 2 for the beginning of the assessment year for which this waiver is sought.
4. All claim and site names and Bureau of Land Management (BLM) serial numbers must be listed for the mining claims, mill sites, and tunnel sites for which the waiver is sought.
5. All owners of the mining claims, mill sites, and tunnel sites and their addresses must be given.
6. This waiver form must be signed by all the claimants or their designated agent, in original form. If an agent is designated, a notarized designation of agent, signed by all of the claimants with proper address given, must be submitted with this waiver.
7. This form must be filed no later than September 1st for the upcoming assessment year in the BLM State Office where the mining claims or sites are recorded, or the waiver cannot be granted by the BLM. (Example: To obtain a waiver for the assessment year 2012, which begins on September 1, 2011, you must qualify for and file for a waiver no later than September 1, 2011, in the proper BLM State Office.)
8. For all mining claims which require assessment work, you must record an affidavit of labor on or before the December 30th immediately following the filing of this waiver. For all other mining claims or sites waived, you must record a notice of intent to hold on or before the December 30th immediately following the filing of this waiver.
9. Mill and tunnel sites may also be listed upon this waiver and be waived from payment of the maintenance fee. A notice of intent to hold for these sites is required to be filed by the December 30th following the filing of this waiver.

FOR OFFICIAL USE ONLY

465
NV
Leland Anderson
(Owner's Name - Please Print)

Leland Anderson
(Owner's Signature)

833 Middlebrook
(Owner's Mailing Address)

Prescott (City) **AZ** (State) **86303** (Zip Code)

265
Larry Anderson
(Owner's Name - Please Print)

Larry Anderson
(Owner's Signature)

7960 S. Mayo DR ✓
(Owner's Mailing Address)

Kirkland (City) **AZ** (State) **86332** (Zip Code)

(Owner's Name - Please Print)

(Owner's Signature)

(Owner's Mailing Address)

(City)

(State)

(Zip Code)

(Owner's Name - Please Print)

(Owner's Signature)

(Owner's Mailing Address)

(City)

(State)

(Zip Code)

18 U.S.C. 1001 and 43 U.S.C. 1212 make it a crime for any person knowingly and willfully to make to any department or agency of the United States any false, fictitious or fraudulent statements or representations as to any matter within its jurisdiction.

INSTRUCTIONS

1. This certification is made under the provisions of 43 U.S.C. § 1744 and 30 U.S.C. §28-28k and the regulations thereunder (43 CFR Part 3830).
2. The claimant(s) must fill in the dates in paragraph 1 for the beginning and ending of the assessment year for which this waiver is sought.
3. The claimant(s) must fill in the date in paragraph 2 for the beginning of the assessment year for which this waiver is sought.
4. All claim and site names and BLM serial numbers must be listed for the mining claims, mill sites, and tunnel sites for which the waiver is sought.
5. All owners of the mining claims, mill sites, and tunnel sites and their addresses must be given.
6. This waiver form must be signed by all the claimants or their designated agent, in original form. If an agent is designated, a notarized designation of agent, signed by all of the claimants with proper address given, must be submitted with this waiver.
7. This form must be filed no later than September 1st for the upcoming assessment year in the BLM State Office where the mining claims or sites are recorded, or the waiver cannot be granted by the BLM. (Example: To obtain a waiver for the assessment year 2012, which begins on September 1, 2011, you must qualify for and file for a waiver no later than September 1, 2011, in the proper BLM State Office.)
8. For all mining claims which require assessment work, you must record an affidavit of labor on or before the December 30th immediately following the filing of this waiver. For all other mining claims or sites waived, you must record a notice of intent to hold on or before the December 30th immediately following the filing of this waiver.
9. Mill and tunnel sites may also be listed on this waiver and be waived from payment of the maintenance fee. A notice of intent to hold for these sites is required to be filed by the December 30th following the filing of this waiver.

PHOENIX ARIZONA
2017 AUG 1 P 3:16
RECEIVED
BLM STATE OFFICE
FOR OFFICIAL USE ONLY

POWER OF ATTORNEY KNOW ALL MEN BY THESE PRESENCE:

I, Dennis Fasula, referred to as claimant, in the County of Yavapai, State of Arizona; do appoint Tracey Lohmann as my true and lawful agent for any and all association mining claims I am a party to. In principal's name, and for principal's use and benefit, said agent is authorized hereby:

1. To sign my name on any BLM document referencing the recordation of any association placer mining claims in my name.
2. Giving and granting to said agent full power and authority to do all and every act and thing whatsoever requisite and necessary to be done relative to any of the foregoing as fully to all intents and purposes as principal might or could do if personally present.

All that said agent shall lawfully do or cause to be done under the authority of this power of attorney is expressly approved. I authorize my name to be on the location notice of any and all association placer mining claims I am party to. I have a bona fide interest in these claims and I located the claims independently, for my own self-interest and in good faith.

I certify that these claims are in no way being located for the benefit of a company, corporation, or another individual in order to gain additional acreage that they are not entitled to in accordance with the law.


Signature of listed claimant:

8805 S. Dovegal DR.
KIRKLAND, AZ 86332
Current Mailing Address


On November 4th 2016, the Claimant, Dennis Fasula, personally came before me and, being duly sworn, did state, acknowledge and prove that he/she is the person described in the above document and the he/she signed the above document in my presence.

In and for the County of Yavapai, State of Arizona

My commission expires: 7-7-2018

RECEIVED
2017 AUG -4 P 3:16
COUNTY OF YAVAPAI, ARIZONA


Signature of Notary Public



Place Notary Seal/Stamp Above

POWER OF ATTORNEY KNOW ALL MEN BY THESE PRESENCE:

I, Willis Rhea Jr, referred to as claimant, in the County of Yavapai, State of Arizona; do appoint Tracey Lohmann as my true and lawful agent for any and all association mining claims I am a party to. In principal's name, and for principal's use and benefit, said agent is authorized hereby:

1. To sign my name on any BLM document referencing the recordation of any association placer mining claims in my name.
2. Giving and granting to said agent full power and authority to do all and every act and thing whatsoever requisite and necessary to be done relative to any of the foregoing as fully to all intents and purposes as principal might or could do if personally present.

All that said agent shall lawfully do or cause to be done under the authority of this power of attorney is expressly approved. I authorize my name to be on the location notice of any and all association placer mining claims I am party to. I have a bona fide interest in these claims and I located the claims independently, for my own self-interest and in good faith.

I certify that these claims are in no way being located for the benefit of a company, corporation, or another individual in order to gain additional acreage that they are not entitled to in accordance with the law.

Willis Rhea Jr.

Signature of listed claimant:

8255 W, CARNABY LN
KIRKLAND, AZ 86332

Current Mailing Address


On November 4th 2016, the Claimant, Willis Rhea Jr, personally came before me and, being duly sworn, did state, acknowledge and prove that he/she is the person described in the above document and the he/she signed the above document in my presence.

In and for the County of Yavapai, State of Arizona

My commission expires: 7-7-2018

Edith Marilyn Anderson

Signature of Notary Public



Place Notary Seal/Stamp Above

2017 AUG - 4 P 3

EDITH, ARIZO

POWER OF ATTORNEY KNOW ALL MEN BY THESE PRESENCE:

I, Joel Chafitz, referred to as claimant, in the County of Yavapai, State of Arizona; do appoint Tracey Lohmann as my true and lawful agent for any and all association mining claims I am a party to. In principal's name, and for principal's use and benefit, said agent is authorized hereby:

1. To sign my name on any BLM document referencing the recordation of any association placer mining claims in my name.
2. Giving and granting to said agent full power and authority to do all and every act and thing whatsoever requisite and necessary to be done relative to any of the foregoing as fully to all intents and purposes as principal might or could do if personally present.

All that said agent shall lawfully do or cause to be done under the authority of this power of attorney is expressly approved. I authorize my name to be on the location notice of any and all association placer mining claims I am party to. I have a bona fide interest in these claims and I located the claims independently, for my own self-interest and in good faith.

I certify that these claims are in no way being located for the benefit of a company, corporation, or another individual in order to gain additional acreage that they are not entitled to in accordance with the law.

Signature of listed claimant: Joel Chafitz

Current Mailing Address

14334 N 78th Dr
Peoria AZ
85381

On November 2 2016, the Claimant, Joel Chafitz, personally came before me and, being duly sworn, did state, acknowledge and prove that he/she is the person described in the above document and the he/she signed the above document in my presence.

In and for the County of Maricopa, State of Arizona

My commission expires: 03/16/2020



Signature of Notary Public

Bridgette Moss

Place Notary Seal/Stamp Above

POWER OF ATTORNEY KNOW ALL MEN BY THESE PRESENCE:

I, Zak Necker, referred to as claimant, in the County of Yavapai, State of Arizona; do appoint Tracey Lohmann as my true and lawful agent for any and all association mining claims I am a party to. In principal's name, and for principal's use and benefit, said agent is authorized hereby:

1. To sign my name on any BLM document referencing the recordation of any association placer mining claims in my name.
2. Giving and granting to said agent full power and authority to do all and every act and thing whatsoever requisite and necessary to be done relative to any of the foregoing as fully to all intents and purposes as principal might or could do if personally present.

All that said agent shall lawfully do or cause to be done under the authority of this power of attorney is expressly approved. I authorize my name to be on the location notice of any and all association placer mining claims I am party to. I have a bona fide interest in these claims and I located the claims independently, for my own self-interest and in good faith.

I certify that these claims are in no way being located for the benefit of a company, corporation, or another individual in order to gain additional acreage that they are not entitled to in accordance with the law.

Zakary Marquez
Signature of listed claimant:

Current Mailing Address 18013 W Port Au Prince
Surprise, AZ 85388

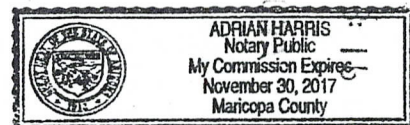
On November 8 2016, the Claimant, Zak Necker, personally came before me and, being duly sworn, did state, acknowledge and prove that he/she is the person described in the above document and the he/she signed the above document in my presence.

In and for the County of Yavapai^{ZMN}, State of Arizona

My commission expires: 11/30/2017

[Signature]

Signature of Notary Public



Place Notary Seal/Stamp Above

Rod Ebert asked us
to provide this notary
statement as she is an
Anderson and we have
a Larry and Leland
Anderson on our claims

Tracey Lohmann
928 442-3359

To Whom It May Concern:

This letter is intended to certify and confirm that I, Edith Marilyn Anderson, do not hold any interest in any of the following mining claims and I confirm that I am not related to, in any way, the following claim holders. I have notarized documents only in the manner expected of a notary public.

MINING CLAIMS

HAS BEEN #1: AMC 378169 Jimmy Stewart, Willis Rhea Jr.

FRIENDS HAVEN: AMC 382073 Jimmy Stewart, Tracey Lohmann, Dennis Fasula, Joel Chafitz

LITTLE BIT: AMC 402392 Jimmy Stewart, Tracey Lohmann, Dennis Fasula, Zak Necker, Tom Villone

LOS PADRES: AMC 416357 Jimmy Stewart, Tracey Lohmann, Leland Anderson, Larry Anderson

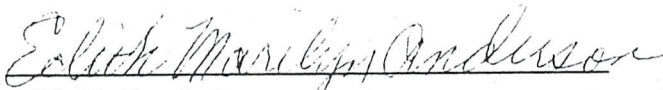
LITTLE BUCKET AMC: AMC 411274 Leland Anderson, Leland Anderson Jr

JUST A TRACE: AMC 435078 Jimmy Stewart, Tracey Lohmann, Leland Anderson, Joel Chafitz, Larry Anderson

NEW LORAIN: AMC 429557 Jimmy Stewart, Fred Helmecke, Tracey Lohmann

ALDERS HIDEOUT: AMC 421633 Shawn Moffett


BLUE DOG TWO: AMC 417355 Shawn Moffett, Tom Villone, Michael Shipley, Carole Jolly, Mark Polydoros



Edith Marilyn Anderson

On this day 20th July 2017, Edith Marilyn Anderson came before me and, being duly sworn, did state, acknowledge and prove that she is the person described in the above document and that she signed the above document in my presence.

In and for the County of Yavapai, State of Arizona

My commission expires: MARCH 29, 2018


Notary Public Signature



Place Notary Seal/Stamp Above

**UNITED STATES DEPARTMENT OF THE INTERIOR
BUREAU OF LAND MANAGEMENT**

**MC NATIONWIDE CLAIMANT LISTING
September 21, 2017**

Cust	AZ CLAIMANT	OR CLAIMANT	National Total
ANDERSON LARRY 499 KAREN DR PRESCOTT, AZ 86303-5427	1		1
ANDERSON LARRY 7960 S MAYO DR KIRKLAND, AZ 86332-4020	1		1
ANDERSON LARRY W III 5422 HIGHWAY 238 JACKSONVILLE, OR 97530-9719		2	2
ANDERSON LELAND 822 MIDDLEBROOK RD PRESCOTT, AZ 86303-3544	4		4
ANDERSON LELAND JR 3150 N VICTOR RD PRESCOTT VALLEY, AZ 86314-8430	1		1
CHAFITZ JOEL 14334 N 78TH DR PEORIA, AZ 85381-8529	2		2
FASULA DENNIS 8805 S DONEGAL DR KIRKLAND, AZ 86332-6115	2		2
LOHMANN TRACEY 7170 W CLARE ISLAND DR KIRKLAND, AZ 86332-5002	6		6
NECKER ZAK 18013 W PORT AU PRINCE LN SURPRISE, AZ 85388-7573	1		1
RHEA WILLIS JR 8255 W CARNABY LN KIRKLAND, AZ 86332-6082	1		1
STEWART JIMMY 9110 S TRAFALGAR DR KIRKLAND, AZ 86332-4004	7		7
VILLONE THOMAS R PO BOX 12391 PRESCOTT, AZ 86304-2391	2		2

UNITED STATES
DEPARTMENT OF THE INTERIOR
BUREAU OF LAND MANAGEMENT

FORM APPROVED
OMB NO.: 1004-0114
Expires: January 31, 2020

AFFIDAVIT OF ANNUAL ASSESSMENT WORK

435078 374725

WHEN RECORDED, MAIL DOCUMENT TO:

NAME: Tracey Lohmann

ADDRESS: 7170 W. Clare Island

CITY, STATE, ZIP: Kirkland, AZ 86332

421633 429557
417355 382073
378169
402392
416357

FOR COUNTY RECORDER'S USE

No. of Claims 1

x \$10/claim

Total due BLM \$ 10.00

TO ALL WHOM IT MAY CONCERN:

1. The undersigned certifies that at least \$100 per claim was expended for development, labor and improvements, or equivalent value added, as the annual assessment work for the assessment year ending September 1, 2017 for the following contiguous unpatented mining claim(s), located in the County of Yavapai, in the State of Arizona.

BLM Serial No.	Name of Claim	Tp	Rg	Sec	Mer	County Recordation Book and Page No.	Co. Recording Date
374725	Use To Be	11N	4W	23	SR	B 4446 - P 220	10/18/06

3924552

2017 AUG - 4 P 3:10
ENTERED
AUG 9 2017

2. Type of labor and improvements (specify what was done and give the total value for that labor and improvement to show at least \$100 for each claim). If a geological, geochemical, or geophysical survey was performed, as per 30 U.S.C. 28-1, reference the title of the report of survey, give cost and date of the survey and report, and indicate it was filed with the County Recorder:

Description of Work Performed	Value of Work Performed	Date Work Was Performed
Trail and road work, test holes, area clean up and trash removal	\$500.00	Jan - May 2017

3. Name and mailing address of each person who performed the labor and improvements:

Name (please print)

Ron Barr

Nanette Elgen

Current Mailing Address (please print)

P.O. Box 235 Kirkland, AZ 86332

P.O. Box 235 Kirkland, AZ 86332

4. Name and mailing address of each person who holds and claims the subject mining claim(s) for the valuable minerals contained therein. Be sure to indicate if there is a change of address:

Name (please print)

Ron Barr

Nanette Elgen

Current Mailing Address (please print)

P.O. Box 235 Kirkland, AZ 86332

P.O. Box 235 Kirkland, AZ 86332

5. The undersigned testifies that on the date of 10/18, 2006, all monuments required by law were erected upon the subject claim(s), and all notices required by law were posted on the subject claim(s) or copies thereof were in place, and at said date, each corner monument bore or contained

markings sufficient to appropriately designate the corner of the claim to which it pertains and the name of the claim(s).

I hereby certify under penalty of perjury under the laws of the State of Arizona that the foregoing statements are true and correct:

Rm Barr

(Signature of person responsible for above statement)

Date: May 25 - 17

Title 18 U.S.C. 1001 and 43 U.S.C. 1212 make it a crime for any person knowingly and willfully to make to any department or agency of the United States any false, fictitious or fraudulent statements or representations as to any matter within its jurisdiction.

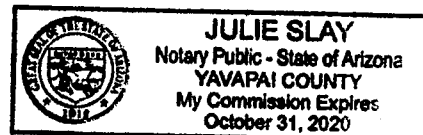
Notary Block

SUBSCRIBED AND SWORN TO before me this 25th day of May 2017

By: [Signature]
(Signature of Affiant)

Title: Notary

My Commission Expires: October 31, 2020



INSTRUCTIONS

1. This is an optional form that may be used to satisfy the requirements for the Bureau of Land Management (BLM) under the provisions of 43 U.S.C. §1744 and 30 U.S.C. §28-28d and the regulations thereunder (43 CFR part 3835). Since local and State laws may vary, you should contact your local and State agencies where the claims are located to ensure all applicable laws and requirements are satisfied.
2. The claimant(s) must fill in the date in paragraph 1 for the applicable assessment year and the county and state where the claims are located.
3. All claim names, BLM serial numbers, legal descriptions, and original county recording information must be listed for the claims pertaining to this assessment notice.
4. The claimant(s) must complete paragraph 2 listing all labor or improvements which was performed on or did benefit the subject mining claims. The value and date of the labor or improvements must also be listed. The total amount of labor or improvements can be listed, but the total expenditure must equal at least \$100 for each claim.
5. The names and current mailing addresses of the person(s) performing the labor shall be listed in paragraph 3.
6. The name and current mailing address of each owner (claimant) of the claims shall be listed in paragraph 4. The mailing address shall be the owner's address and not the address of an agent or anyone representing the claimant. Be sure to note if there has been a change of address.
7. Paragraph 5 shall be completed to show the date it was verified that all monuments required by law were properly erected, all notices were posted, and that corners were appropriately designated for all claims listed.
8. An exact legible reproduction or duplicate (other than microfilm or other electronic media) of this affidavit or another type of affidavit of assessment work that you file or will file in the county where each claim is located, must be filed with the BLM on or before December 30 of the calendar year in which the assessment year ends. For mill or tunnel sites, a separate notice of intent to hold must be filed with the BLM on or before December 30. Requirements for filing a notice of intent to hold can be found at 43 CFR 3835.33.
9. A processing fee of \$10 for each claim listed must be remitted to the BLM along with this or any other affidavit of assessment work.

UNITED STATES
DEPARTMENT OF THE INTERIOR
BUREAU OF LAND MANAGEMENT

FORM APPROVED
OMB NO.: 1004-0114
Expires: January 31, 2020

AFFIDAVIT OF ANNUAL ASSESSMENT WORK

WHEN RECORDED, MAIL DOCUMENT TO:

NAME: Tracey Lohmann

ADDRESS: 7170 W. Clare Island

CITY, STATE, ZIP: Kirkland, AZ 86332

FOR COUNTY RECORDER'S USE

No. of Claims 1

x \$10/claim

Total due BLM \$ 10.00

TO ALL WHOM IT MAY CONCERN:

1. The undersigned certifies that at least \$100 per claim was expended for development, labor and improvements, or equivalent value added, as the annual assessment work for the assessment year ending September 1, 2017 for the following contiguous unpatented mining claim(s), located in the County of Yavapai, in the State of Arizona.

BLM Serial No.	Name of Claim	Tp Rg Sec Mer				County Recordation Book and Page No.	Co. Recording Date
		Example: 13N 5E 14 MDM					
429557	New Lorrian	8N	2W	17	SR	2014-0046577	10/13/14

2. Type of labor and improvements (specify what was done and give the total value for that labor and improvement to show at least \$100 for each claim). If a geological, geochemical, or geophysical survey was performed, as per 30 U.S.C. 28-1, reference the title of the report of survey, give cost and date of the survey and report, and indicate it was filed with the County Recorder:

Description of Work Performed	Value of Work Performed	Date Work Was Performed
Trail and road work, test holes, area clean up and trash removal	\$600.00	Jan - April 2017

3. Name and mailing address of each person who performed the labor and improvements:

Name (please print)

Tracey Lohmann

Jimmy Stewart

Fred Helmecke

Current Mailing Address (please print)

7170 W. Clare Island, Kirkland, AZ 86332

9110 S. Trafalgar DR, Kirkland, AZ 86332

8220 W. Framingham, Kirkland, AZ 86332

4. Name and mailing address of each person who holds and claims the subject mining claim(s) for the valuable minerals contained therein. Be sure to indicate if there is a change of address:

Name (please print)

Tracey Lohmann

Jimmy Stewart

Fred Helmecke

Current Mailing Address (please print)

7170 W. Clare Island, Kirkland, AZ 86332

9110 S. Trafalgar DR, Kirkland, AZ 86332

8220 W. Framingham, Kirkland, AZ 86332

5. The undersigned testifies that on the date of 10/13, 2014, all monuments required by law were erected upon the subject claim(s), and all notices required by law were posted on the subject claim(s) or copies thereof were in place, and at said date, each corner monument bore or contained

markings sufficient to appropriately designate the corner of the claim to which it pertains and the name of the claim(s).

I hereby certify under penalty of perjury under the laws of the State of Arizona that the foregoing statements are true and correct:

[Signature] Date: 7-16-2017
(Signature of person responsible for above statement)

Title 18 U.S.C. 1001 and 43 U.S.C. 1212 make it a crime for any person knowingly and willfully to make to any department or agency of the United States any false, fictitious or fraudulent statements or representations as to any matter within its jurisdiction.


Notary Block

SUBSCRIBED AND SWORN TO before me, this 16th day of July 2017

By: Edith Marilyn Anderson
(Signature of Affiant)

Title: Notary

My Commission Expires: 7-7-2018



INSTRUCTIONS

1. This is an optional form that may be used to satisfy the requirements for the Bureau of Land Management (BLM) under the provisions of 43 U.S.C. §1744 and 30 U.S.C. §28-28d and the regulations thereunder (43 CFR part 3835). Since local and State laws may vary, you should contact your local and State agencies where the claims are located to ensure all applicable laws and requirements are satisfied.
2. The claimant(s) must fill in the date in paragraph 1 for the applicable assessment year and the county and state where the claims are located.
3. All claim names, BLM serial numbers, legal descriptions, and original county recording information must be listed for the claims pertaining to this assessment notice.
4. The claimant(s) must complete paragraph 2 listing all labor or improvements which was performed on or did benefit the subject mining claims. The value and date of the labor or improvements must also be listed. The total amount of labor or improvements can be listed, but the total expenditure must equal at least \$100 for each claim.
5. The names and current mailing addresses of the person(s) performing the labor shall be listed in paragraph 3.
6. The name and current mailing address of each owner (claimant) of the claims shall be listed in paragraph 4. The mailing address shall be the owner's address and not the address of an agent or anyone representing the claimant. Be sure to note if there has been a change of address.
7. Paragraph 5 shall be completed to show the date it was verified that all monuments required by law were properly erected, all notices were posted, and that corners were appropriately designated for all claims listed.
8. An exact legible reproduction or duplicate (other than microfilm or other electronic media) of this affidavit or another type of affidavit of assessment work that you file or will file in the county where each claim is located, must be filed with the BLM on or before December 30 of the calendar year in which the assessment year ends. For mill or tunnel sites, a separate notice of intent to hold must be filed with the BLM on or before December 30. Requirements for filing a notice of intent to hold can be found at 43 CFR 3835.33.
9. A processing fee of \$10 for each claim listed must be remitted to the BLM along with this or any other affidavit of assessment work.

UNITED STATES
DEPARTMENT OF THE INTERIOR
BUREAU OF LAND MANAGEMENT

FORM APPROVED
OMB NO.: 1004-0114
Expires: January 31, 2020

AFFIDAVIT OF ANNUAL ASSESSMENT WORK

WHEN RECORDED, MAIL DOCUMENT TO:

NAME: Tracey Lohmann

ADDRESS: 7170 W. Clare Island

CITY, STATE, ZIP: Kirkland, AZ 86332

FOR COUNTY RECORDER'S USE

No. of Claims 5

x \$10/claim

Total due BLM \$ 50.00

TO ALL WHOM IT MAY CONCERN:

1. The undersigned certifies that at least \$100 per claim was expended for development, labor and improvements, or equivalent value added, as the annual assessment work for the assessment year ending September 1, 2017 for the following contiguous unpatented mining claim(s), located in the County of Yavapai, in the State of Arizona.

BLM Serial No.	Name of Claim	Tp Rg Sec Mer				County Recordation Book and Page No.	Co. Recording Date
		Example: 13N 5E 14 MDM					
382073	Friends Haven	13N	4W	25	SR	B4498 - P 957	04/18/07
378169	Has Been #1	13N	3W	29	SR	B4474 - P 733	01/23/07
402392	Little Bit	12.5N	3W	30	SR	B 4769 - P 42	10/06/10
416357	Los Padres	13N	4W	25	SR	B 4888 - P 65	06/20/12
435078	Just A Trace	13N	4W	25	SR	2015-0053520	11/09/15

2. Type of labor and improvements (specify what was done and give the total value for that labor and improvement to show at least \$100 for each claim). If a geological, geochemical, or geophysical survey was performed, as per 30 U.S.C. 28-1, reference the title of the report of survey, give cost and date of the survey and report, and indicate it was filed with the County Recorder:

Description of Work Performed	Value of Work Performed	Date Work Was Performed
Trail and road work, test holes, area clean up and trash removal	\$1000.00	Jan - June 2017

3. Name and mailing address of each person who performed the labor and improvements:

Name (please print)

Tracey Lohmann

Jimmy Stewart

Leland Anderson

Larry Anderson

Current Mailing Address (please print)

7170 W. Clare Island, Kirkland, AZ 86332

9110 S. Trafalgar DR, Kirkland, AZ 86332

833 Middlebrook, Prescott, AZ, 86303

7960 S. Mayo DR, Kirkland, AZ 86332

4. Name and mailing address of each person who holds and claims the subject mining claim(s) for the valuable minerals contained therein. Be sure to indicate if there is a change of address:

Name (please print)

Tracey Lohmann

Jimmy Stewart

Larry Anderson

Leland Anderson

Dennis Fasula

Willis Rhea JR

Zak Necker

Joel Chafitz

Tom Villone

Current Mailing Address (please print)

7170 W. Clare Island, Kirkland, AZ 86332

9110 S. Trafalgar DR, Kirkland, AZ 86332

7960 S. Mayo DR, Kirkland, AZ 86332

833 Middlebrook, Prescott, AZ 86303

8805 S. Donegal DR, Kirkland, AZ 86332

8255 W. Carnaby LN, Kirkland, AZ 86332

18013 W. Port Au Prince, Surprise, AZ 85388

14334 N. 78th DR, Peoria, AZ 85381

P.O. Box 12391, Prescott, AZ 86304

5. The undersigned testifies that on the date of 11/09, 2015, all monuments required by law were erected upon the subject claim(s), and all notices required by law were posted on the subject claim(s) or copies thereof were in place, and at said date, each corner monument ~~here~~ or contained

markings sufficient to appropriately designate the corner of the claim to which it pertains and the name of the claim(s).

I hereby certify under penalty of perjury under the laws of the State of Arizona that the foregoing statements are true and correct:

[Signature]
(Signature of person responsible for above statement)

Date: 7-16-2017

Title 18 U.S.C. 1001 and 43 U.S.C. 1212 make it a crime for any person knowingly and willfully to make to any department or agency of the United States any false, fictitious or fraudulent statements or representations as to any matter within its jurisdiction.


Notary Block

SUBSCRIBED AND SWORN TO before me, this 16th day of July 2017

By: [Signature]
(Signature of Affiant)

Title: Notary

My Commission Expires: 7-7-2018



INSTRUCTIONS

1. This is an optional form that may be used to satisfy the requirements for the Bureau of Land Management (BLM) under the provisions of 43 U.S.C. §1744 and 30 U.S.C. §28-28d and the regulations thereunder (43 CFR part 3835). Since local and State laws may vary, you should contact your local and State agencies where the claims are located to ensure all applicable laws and requirements are satisfied.
2. The claimant(s) must fill in the date in paragraph 1 for the applicable assessment year and the county and state where the claims are located.
3. All claim names, BLM serial numbers, legal descriptions, and original county recording information must be listed for the claims pertaining to this assessment notice.
4. The claimant(s) must complete paragraph 2 listing all labor or improvements which was performed on or did benefit the subject mining claims. The value and date of the labor or improvements must also be listed. The total amount of labor or improvements can be listed, but the total expenditure must equal at least \$100 for each claim.
5. The names and current mailing addresses of the person(s) performing the labor shall be listed in paragraph 3.
6. The name and current mailing address of each owner (claimant) of the claims shall be listed in paragraph 4. The mailing address shall be the owner's address and not the address of an agent or anyone representing the claimant. Be sure to note if there has been a change of address.
7. Paragraph 5 shall be completed to show the date it was verified that all monuments required by law were properly erected, all notices were posted, and that corners were appropriately designated for all claims listed.
8. An exact legible reproduction or duplicate (other than microfilm or other electronic media) of this affidavit or another type of affidavit of assessment work that you file or will file in the county where each claim is located, must be filed with the BLM on or before December 30 of the calendar year in which the assessment year ends. For mill or tunnel sites, a separate notice of intent to hold must be filed with the BLM on or before December 30. Requirements for filing a notice of intent to hold can be found at 43 CFR 3835.33.
9. A processing fee of \$10 for each claim listed must be remitted to the BLM along with this or any other affidavit of assessment work.

UNITED STATES
DEPARTMENT OF THE INTERIOR
BUREAU OF LAND MANAGEMENT

FORM APPROVED
OMB NO.: 1004-0114
Expires: January 31, 2020

AFFIDAVIT OF ANNUAL ASSESSMENT WORK

WHEN RECORDED, MAIL DOCUMENT TO:

NAME: Tracey Lohmann

ADDRESS: 7170 W. Clare Island

CITY, STATE, ZIP: Kirkland, AZ 86332

FOR COUNTY RECORDER'S USE

No. of Claims 1

x \$10/claim

Total due BLM \$ 10.00

TO ALL WHOM IT MAY CONCERN:

1. The undersigned certifies that at least \$100 per claim was expended for development, labor and improvements, or equivalent value added, as the annual assessment work for the assessment year ending September 1, 2017 for the following contiguous unpatented mining claim(s), located in the County of Yavapai, in the State of Arizona.

BLM Serial No.	Name of Claim	Tp	Rg	Sec	Mer	County Recordation Book and Page No.	Co. Recording Date
421633	Alders Hideout	12.5N	2W	19	SR	B 4903 - P 325	02/02/13

2. Type of labor and improvements (specify what was done and give the total value for that labor and improvement to show at least \$100 for each claim). If a geological, geochemical, or geophysical survey was performed, as per 30 U.S.C. 28-1, reference the title of the report of survey, give cost and date of the survey and report, and indicate it was filed with the County Recorder:

Description of Work Performed	Value of Work Performed	Date Work Was Performed
Trail and road work, test holes, area clean up and trash removal	\$500.00	April - June 2017

3. Name and mailing address of each person who performed the labor and improvements:

Name (please print)

Thomas R. Villone

Current Mailing Address (please print)

P.O. Box 12391, Prescott, AZ 86304

4. Name and mailing address of each person who holds and claims the subject mining claim(s) for the valuable minerals contained therein. Be sure to indicate if there is a change of address:

Name (please print)

Shawn Moffett

Current Mailing Address (please print)

310 North Terrace, Janesville, WI 53548

Note: new address

5. The undersigned testifies that on the date of 02/02, 2013, all monuments required by law were erected upon the subject claim(s), and all notices required by law were posted on the subject claim(s) or copies thereof were in place, and at said date, each corner monument bore or contained

markings sufficient to appropriately designate the corner of the claim to which it pertains and the name of the claim(s).

I hereby certify under penalty of perjury under the laws of the State of Arizona that the foregoing statements are true and correct:

Thomas R Villone Date: 6-26-17
(Signature of person responsible for above statement)

Title 18 U.S.C. 1001 and 43 U.S.C. 1212 make it a crime for any person knowingly and willfully to make to any department or agency of the United States any false, fictitious or fraudulent statements or representations as to any matter within its jurisdiction.


Notary Block

SUBSCRIBED AND SWORN TO before me, this 26TH day of JUNE 2017

By: Beverly Jean Stewart
(Signature of Affiant)

Title: Notary

My Commission Expires: July 9, 2017



INSTRUCTIONS

1. This is an optional form that may be used to satisfy the requirements for the Bureau of Land Management (BLM) under the provisions of 43 U.S.C. §1744 and 30 U.S.C. §28-28d and the regulations thereunder (43 CFR part 3835). Since local and State laws may vary, you should contact your local and State agencies where the claims are located to ensure all applicable laws and requirements are satisfied.
2. The claimant(s) must fill in the date in paragraph 1 for the applicable assessment year and the county and state where the claims are located.
3. All claim names, BLM serial numbers, legal descriptions, and original county recording information must be listed for the claims pertaining to this assessment notice.
4. The claimant(s) must complete paragraph 2 listing all labor or improvements which was performed on or did benefit the subject mining claims. The value and date of the labor or improvements must also be listed. The total amount of labor or improvements can be listed, but the total expenditure must equal at least \$100 for each claim.
5. The names and current mailing addresses of the person(s) performing the labor shall be listed in paragraph 3.
6. The name and current mailing address of each owner (claimant) of the claims shall be listed in paragraph 4. The mailing address shall be the owner's address and not the address of an agent or anyone representing the claimant. Be sure to note if there has been a change of address.
7. Paragraph 5 shall be completed to show the date it was verified that all monuments required by law were properly erected, all notices were posted, and that corners were appropriately designated for all claims listed.
8. An exact legible reproduction or duplicate (other than microfilm or other electronic media) of this affidavit or another type of affidavit of assessment work that you file or will file in the county where each claim is located, must be filed with the BLM on or before December 30 of the calendar year in which the assessment year ends. For mill or tunnel sites, a separate notice of intent to hold must be filed with the BLM on or before December 30. Requirements for filing a notice of intent to hold can be found at 43 CFR 3835.33.
9. A processing fee of \$10 for each claim listed must be remitted to the BLM along with this or any other affidavit of assessment work.

UNITED STATES
DEPARTMENT OF THE INTERIOR
BUREAU OF LAND MANAGEMENT

FORM APPROVED
OMB NO.: 1004-0114
Expires: January 31, 2020

AFFIDAVIT OF ANNUAL ASSESSMENT WORK

WHEN RECORDED, MAIL DOCUMENT TO:

NAME: Tracey Lohmann

ADDRESS: 7170 W. Clare Island

CITY, STATE, ZIP: Kirkland, AZ 86332

FOR COUNTY RECORDER'S USE

No. of Claims 1

x \$10/claim

Total due BLM \$ 10.00

TO ALL WHOM IT MAY CONCERN:

1. The undersigned certifies that at least \$100 per claim was expended for development, labor and improvements, or equivalent value added, as the annual assessment work for the assessment year ending September 1, 2017 for the following contiguous unpatented mining claim(s), located in the County of Yavapai, in the State of Arizona.

BLM Serial No.	Name of Claim	Tp	Rg	Sec	Mer	County Recordation Book and Page No.	Co. Recording Date
417355	Blue Dog Two	12.5N	2W	19	SR	B 4903 - P 325	09/04/12

2. Type of labor and improvements (specify what was done and give the total value for that labor and improvement to show at least \$100 for each claim). If a geological, geochemical, or geophysical survey was performed, as per 30 U.S.C. 28-1, reference the title of the report of survey, give cost and date of the survey and report, and indicate it was filed with the County Recorder:

Description of Work Performed	Value of Work Performed	Date Work Was Performed
Trail and road work, test holes, area clean up and trash removal	\$500.00	April - June 2017

3. Name and mailing address of each person who performed the labor and improvements:

Name (please print)

Tomas R. Villone

Current Mailing Address (please print)

P.O. Box 12391, Prescott, AZ 86304

4. Name and mailing address of each person who holds and claims the subject mining claim(s) for the valuable minerals contained therein. Be sure to indicate if there is a change of address:

Name (please print)

Shawn Moffett

Thomas R. Villone

Michael Shipley

Carole Jolly

Mark Polydoros

Current Mailing Address (please print)

310 North Terrace, Janesville, WI 53548

P.O. Box 12391, Prescott, AZ 86304

8657 W. Rowel RD, Peoria, AZ 85383

P.O. Box 2284, Prescott, AZ 86302

~~10531 Rocky Hill DR, Dewey, AZ 86327~~

Note: use PO Box 546 Dewey AZ 86327

Address on record

note:
new address

5. The undersigned testifies that on the date of 09/04, 2012, all monuments required by law were erected upon the subject claim(s), and all notices required by law were posted on the subject claim(s) or copies thereof were in place, and at said date, each corner monument bore or contained

markings sufficient to appropriately designate the corner of the claim to which it pertains and the name of the claim(s).

I hereby certify under penalty of perjury under the laws of the State of Arizona that the foregoing statements are true and correct:

Thomas R. Villone Date: 6-26-17
(Signature of person responsible for above statement)

Title 18 U.S.C. 1001 and 43 U.S.C. 1212 make it a crime for any person knowingly and willfully to make to any department or agency of the United States any false, fictitious or fraudulent statements or representations as to any matter within its jurisdiction.


Notary Block

SUBSCRIBED AND SWORN TO before me, this 26TH day of JUNE 2017

By: Beverly Jean Stewart
(Signature of Affiant)

Title: Notary

My Commission Expires: July 9, 2017



INSTRUCTIONS

1. This is an optional form that may be used to satisfy the requirements for the Bureau of Land Management (BLM) under the provisions of 43 U.S.C. §1744 and 30 U.S.C. §28-28d and the regulations thereunder (43 CFR part 3835). Since local and State laws may vary, you should contact your local and State agencies where the claims are located to ensure all applicable laws and requirements are satisfied.
2. The claimant(s) must fill in the date in paragraph 1 for the applicable assessment year and the county and state where the claims are located.
3. All claim names, BLM serial numbers, legal descriptions, and original county recording information must be listed for the claims pertaining to this assessment notice.
4. The claimant(s) must complete paragraph 2 listing all labor or improvements which was performed on or did benefit the subject mining claims. The value and date of the labor or improvements must also be listed. The total amount of labor or improvements can be listed, but the total expenditure must equal at least \$100 for each claim.
5. The names and current mailing addresses of the person(s) performing the labor shall be listed in paragraph 3.
6. The name and current mailing address of each owner (claimant) of the claims shall be listed in paragraph 4. The mailing address shall be the owner's address and not the address of an agent or anyone representing the claimant. Be sure to note if there has been a change of address.
7. Paragraph 5 shall be completed to show the date it was verified that all monuments required by law were properly erected, all notices were posted, and that corners were appropriately designated for all claims listed.
8. An exact legible reproduction or duplicate (other than microfilm or other electronic media) of this affidavit or another type of affidavit of assessment work that you file or will file in the county where each claim is located, must be filed with the BLM on or before December 30 of the calendar year in which the assessment year ends. For mill or tunnel sites, a separate notice of intent to hold must be filed with the BLM on or before December 30. Requirements for filing a notice of intent to hold can be found at 43 CFR 3835.33.
9. A processing fee of \$10 for each claim listed must be remitted to the BLM along with this or any other affidavit of assessment work.

**United States Department of the Interior
Bureau of Land Management**

DIV OF LANDS, MINRLS & ENERGY

ONE N CENTRAL AVE

PHOENIX, AZ 85004 -4427

Phone: 602-417-9200

Receipt

No:

3924552

Transaction #: 4034078**Date of Transaction:** 08/07/2017

CUSTOMER:

TRACEY LOHMANN
7170 W CLARE ISLAND DR
KIRKLAND, AZ 86332-5002 US

LINE #	QTY	DESCRIPTION	REMARKS	UNIT PRICE	TOTAL
1	1.00	LOCATABLE MINERALS / MINING CLAIMS- NOT NEW-UNADJUD, ONE AUTH NO. ONLY / MINING CLAIM MONEY RECEIVED CASES: AMC374725/\$90.00	POL 2017/9 WAV	- n/a -	90.00
TOTAL:					\$90.00

PAYMENT INFORMATION					
1	AMOUNT:	50.00		POSTMARKED:	08/02/2017
	TYPE:	CHECK		RECEIVED:	08/04/2017
	CHECK NO:	1644			
	NAME:	LOHMANN, TRACEY L 7170 W CLARE ISLAND DR KIRKLAND AZ 86332-5002 US			
2	AMOUNT:	10.00		POSTMARKED:	08/02/2017
	TYPE:	CHECK		RECEIVED:	08/04/2017
	CHECK NO:	1645			
	NAME:	LOHMANN, TRACEY L 7170 W CLARE ISLAND DR KIRKLAND AZ 86332-5002 US			
3	AMOUNT:	10.00		POSTMARKED:	08/02/2017
	TYPE:	CHECK		RECEIVED:	08/04/2017
	CHECK NO:	1646			
	NAME:	LOHMANN, TRACEY L 7170 W CLARE ISLAND DR KIRKLAND AZ 86332-5002 US			

4	AMOUNT:	10.00	POSTMARKED:	08/02/2017
	TYPE:	CHECK	RECEIVED:	08/04/2017
	CHECK NO:	1647		
	NAME:	LOHMANN, TRACEY L 7170 W CLARE ISLAND DR KIRKLAND AZ 86332-5002 US		
5	AMOUNT:	10.00	POSTMARKED:	08/02/2017
	TYPE:	CHECK	RECEIVED:	08/04/2017
	CHECK NO:	1648		
	NAME:	LOHMANN, TRACEY L 7170 W CLARE ISLAND DR KIRKLAND AZ 86332-5002 US		

REMARKS

This receipt was generated by the automated BLM Collections and Billing System and is a paper representation of a portion of the official electronic record contained therein.

UNITED STATES
DEPARTMENT OF THE INTERIOR
BUREAU OF LAND MANAGEMENT

MAINTENANCE FEE WAIVER CERTIFICATION

379

AA

402392

416357

435078

FORM APPROVED
OMB NO. 1004-0114
Expires: October 31, 2016

SEE INSTRUCTIONS ON PAGE 2

1. This small miner waiver is filed for the assessment year beginning on September 1, 2015 and ending on September 1, 2016.
2. The undersigned and all related parties owned ten or fewer mining claims, mill, or tunnel sites located and maintained on Federal lands in the United States of America on September 1, 2016.
3. The undersigned have performed the assessment work required by law for each mining claim listed prior to filing this waiver and understand that by filing this form, the undersigned must file an affidavit of assessment work with the Bureau of Land Management (BLM) by the December 30th following the filing of this waiver.
4. The undersigned understand that if the assessment work obligation has not yet come due under 30 U.S.C. 28 (for those claims in their first assessment year only), a notice of intent to hold reciting this condition must be recorded by the December 30th following the filing of this waiver.
5. The undersigned understand that mill and tunnel sites may also be listed on this waiver and be waived from payment of the maintenance fee, and that a notice of intent to hold for these sites is required to be filed with the BLM by the December 30th following the filing of this waiver.
6. The undersigned understand and acknowledge that pursuant to 43 U.S.C. 1212 and 18 U.S.C. 1001, the filing or recording of a false, fictitious, or fraudulent document with the BLM may result in a fine of up to \$250,000, a prison term not to exceed five years, or both.
7. The mining claims, mill or tunnel sites for which this waiver from payment of the maintenance fees is requested are:

CLAIM OR SITE NAME	BLM RECORDATION SERIAL NUMBER
1. Just A Trace	AMC435078 ✓
2. Little Bit	AMC402392
3. Los Padres	AMC416357
4.	
5.	
6.	
7.	
8.	
9.	
10.	

RECEIVED
BLM AZ STATE OFFICE
2015 AUG 22 P 2:29
PHOENIX, ARIZONA

The owner(s) (claimants) of the above mining claims and sites are:

Leland Anderson

(Owner's Name - Please Print)

833 Middlebrook

(Owner's Mailing Address)

Leland Anderson

(Owner's Signature)

Prescott

(City)

AZ

(State)

86303

(Zip Code)

Ron Barr

(Owner's Name - Please Print)

9100 Kirkland RD, P.O. Box 234

(Owner's Mailing Address)

Ron Barr POA

(Owner's Signature)

Kirkland

(City)

AZ

(State)

86332

(Zip Code)

Tracey Lohmann

(Owner's Name - Please Print)

7170 W Clare Island

(Owner's Mailing Address)

Tracey Lohmann

(Owner's Signature)

Kirkland

(City)

AZ

(State)

86332

(Zip Code)

Jimmy Stewart

(Owner's Name - Please Print)

9110 S Trafalgar Dr

(Owner's Mailing Address)

Jimmy Stewart

(Owner's Signature)

Kirkland

(City)

AZ

(State)

86332

(Zip Code)

(Continued on page 2)

INTERED
SEP 16 2015
DC

NL
9-6
R2

Larry Anderson

(Owner's Name - Please Print)

7960 S Mayo DR (New)

(Owner's Mailing Address)

Joel Chafitz

(Owner's Name - Please Print)

14334 N.78th Dr

(Owner's Mailing Address)

(Owner's Name - Please Print)

(Owner's Mailing Address)

(Owner's Name - Please Print)

(Owner's Mailing Address)

Kirkland

(City)

AZ

(State)

86332

(Zip Code)

Peoria

(City)

AZ

(State)

85381

(Zip Code)

(Owner's Signature)

(City)

(State)

(Zip Code)

(Owner's Signature)

(City)

(State)

(Zip Code)

18 U.S.C. 1001 and 43 U.S.C. 1212 make it a crime for any person knowingly and willfully to make to any department or agency of the United States any false, fictitious or fraudulent statements or representations as to any matter within its jurisdiction.

INSTRUCTIONS

1. This certification is made under the provisions of 43 U.S.C. § 1744 and 30 U.S.C. § 28-28k and the regulations thereunder (43 CFR Part 3830).
2. The claimant(s) must fill in the dates in paragraph 1 for the beginning and ending of the assessment year for which this waiver is sought.
3. The claimant(s) must fill in the date in paragraph 2 for the beginning of the assessment year for which this waiver is sought.
4. All claim and site names and BLM serial numbers must be listed for the mining claims, mill sites, and tunnel sites for which the waiver is sought.
5. All owners of the mining claims, mill sites, and tunnel sites and their addresses must be given.
6. This waiver form must be signed by all the claimants or their designated agent, in original form. If an agent is designated, a notarized designation of agent, signed by all of the claimants with proper address given, must be submitted with this waiver.
7. This form must be filed no later than September 1st for the upcoming assessment year in the BLM State Office where the mining claims or sites are recorded, or the waiver cannot be granted by the BLM. (Example: To obtain a waiver for the assessment year 2012, which begins on September 1, 2011, you must qualify for and file for a waiver no later than September 1, 2011, in the proper BLM State Office.)
8. For all mining claims which require assessment work, you must record an affidavit of labor on or before the December 30th immediately following the filing of this waiver. For all other mining claims or sites waived, you must record a notice of intent to hold on or before the December 30th immediately following the filing of this waiver.
9. Mill and tunnel sites may also be listed on this waiver and be waived from payment of the maintenance fee. A notice of intent to hold for these sites is required to be filed by the December 30th following the filing of this waiver.

FOR OFFICIAL USE ONLY

POWER OF ATTORNEY KNOW ALL MEN BY THESE PRESENTS:

Ron Barr, Jimmy Stewart and Leland Anderson hereinafter referred to as claimants, in the County of Yavapai, State of Arizona; do appoint Tracey Lohmann as our true and lawful agent for our association claim # AMC413507 "Little Trace". In principal's name, and for principal's use and benefit, said agent is authorized hereby;




- (1) To sign our names on any BLM document referencing the above association claim # AMC413507 "Little Trace".
- (2) Giving and granting to said agent full power and authority to do all and every act and thing whatsoever requisite and necessary to be done relative to any of the foregoing as fully to all intents and purposes as principal might or could do if personally present.

All that said agent shall lawfully do or cause to be done under the authority of this power of attorney is expressly approved. We the undersigned claimants authorize our name to be on the location notice of the "Little Trace" association placer mining claim # AMC413507.

We are an actual party to the location of the "Little Trace" association placer mining claim # AMC413507.


1. Tracey Lohmann, Current mailing address: 7170 W. Clare Island, Kirkland, AZ 86332 *Tracey Lohmann*
2. Leland Anderson, Current mailing address: 822 Middle Brook, Prescott, AZ 86303 *Leland Anderson*
3. Ron Barr, Current mailing address: 9100 Kirkland RD, P.O. Box 235, Kirkland, AZ 86332 *Ron Barr*
4. Jimmy Stewart, Current mailing address: 9110 S. Trafalgar DR Kirkland, AZ 86332 *Jimmy Stewart*

1) State of AZ County of YAVAPAI 2) State of AZ County of YAVAPAI 3) State of AZ County of YAVAPAI
Signed before me on this 20th day Signed before me on this 8th day Signed before me on this 28th day
Of AUG, 2016 by Beverly Jean Stewart Of AUG, 2016 by Beverly Jean Stewart Of MAR, 2016 by Beverly Jean Stewart
Notarized the above signatures: Notarized the above signatures: Notarized the above signatures: *Stewart*



4) State of AZ County of YAVAPAI
Signed before me on this 20th day
Of March, 2016 by Jimmy Stewart
Notarized the above signatures:

Edith Marilyn Anderson



RECEIVED
BLM AZ STATE OFFICE
2016 AUG 22 P 2:29
PHOENIX, ARIZONA

When Recorded, MAIL TO:

Tracey Lohmann
7170 W. Clare Island
Kirkland, AZ 86332

2016-0039899 ADL
08/15/2016 10:00 AM Page: 1 of 6
Leslie M. Hoff
OFFICIAL RECORDS OF YAVAPAI COUNTY \$16.00
TRACEY LOHMANN



413507

416357

435078

Affidavit of Annual Assesement Work
Maintence Fee Waiver Attached

RECEIVED
BLM AZ STATE OFFICE
2016 AUG 22 P 2:28
PHOENIX, ARIZONA

UNITED STATES
DEPARTMENT OF THE INTERIOR
BUREAU OF LAND MANAGEMENT

FORM APPROVED
OMB NO.: 1004-0114
Expires: October 31, 2016

AFFIDAVIT OF ANNUAL ASSESSMENT WORK

WHEN RECORDED, MAIL DOCUMENT TO:

NAME: Tracey Lohmann

ADDRESS: 7170 W Clare Island

CITY, STATE, ZIP: Kirkland, AZ 86332

FOR COUNTY RECORDER'S USE

No. of Claims 3

x \$10/claim

Total due BLM \$ 30.00

TO ALL WHOM IT MAY CONCERN:

1. The undersigned certifies that at least \$100 per claim was expended for development, labor and improvements, or equivalent value added, as the annual assessment work for the assessment year ending September 1, 2016 for the following contiguous unpatented mining claim(s), located in the County of Yavapai, in the State of Arizona.

BLM Serial No.	Name of Claim	Tp	Rg	Sec	Mer	County Recordation Book and Page No.	Date
		Example: 13N 5E 14 MDM					
AMC435078	Just A Trace	13N	4W	25	MSR	2015-0053520	11/09/15
AMC413507	Little Trace	13N	4W	26	MSR	Book 4856-Page 400	01/18/12
AMC416357	Los Padres	13N	4W	25	MSR	Book 4888-Page 65	06/20/12

RECEIVED
BLM AZ STATE OFFICE
2016 AUG 22 P 2:28
PHOENIX, ARIZONA

(Continued on page 2)

MAINTENANCE FEE WAIVER ATTACHED

RECEIPT # 3638229

2. Type of labor and improvements (specify what was done and give the total value for that labor and improvement to show at least \$100 for each claim). If a geological, geochemical, or geophysical survey was performed, as per 30 U.S.C. 28-1, reference the title of the report of survey, give cost and date of the survey and report, and indicate it was filed with the County Recorder:

Description of Work Performed	Value of Work Performed	Date Work Was Performed
Trail and road work, test holes, area clean-up and trash removal	\$900.00	May - July 2016

3. Name and mailing address of each person who performed the labor and improvements:

Name (please print)

Tracey Lohmann

Jimmy Stewart

Leland Anderson

Current Mailing Address (please print)

7170 W Clare Island, Kirkland, AZ 86332

9110 S Trafalgar DR, Kirkland, AZ 86332

833 Middlebrook, Prescott, AZ 86303

4. Name and mailing address of each person who holds and claims the subject mining claim(s) for the valuable minerals contained therein. Be sure to indicate if there is a change of address:

Name (please print)

Leland Anderson

Dennis Fasula

Tracey Lohmann

Jimmy Stewart

Larry Anderson

Ron Barr

Joel Chafitz

Current Mailing Address (please print)

833 Middlebrook, Prescott, AZ 86303

8805 S Donegal Dr, Kirkland, AZ 86332

7170 W Clare Island, Kirkland AZ 86332

9110 S Trafalgar DR, Kirkland AZ 86332

7960 S Mayo DR, Kirkland AZ 86332 (New Address)

PO BOX 235 Kirkland, AZ 86332 (9100 Kirkland Road)

14334 N. 78th Dr, Peoria, AZ 85381

RECEIVED
 BLM AZ STATE OFFICE
 PHOENIX, ARIZONA
 28 AUG 22 PM 2:29

5. The undersigned testifies that on the date of 06-20, 20¹², all monuments required by law were erected upon the subject claim(s), and all notices required by law were posted on the subject claim(s) or copies thereof were in place, and at said date, each corner monument bore or contained

markings sufficient to appropriately designate the corner of the claim to which it pertains and the name of the claim(s).

I hereby certify under penalty of perjury under the laws of the State of Arizona that the foregoing statements are true and correct:

[Signature]
(Signature of person responsible for above statement)

Date: 8-2-2016

Title 18 U.S.C. 1001 and 43 U.S.C. 1212 make it a crime for any person knowingly and willfully to make to any department or agency of the United States any false, fictitious or fraudulent statements or representations as to any matter within its jurisdiction.

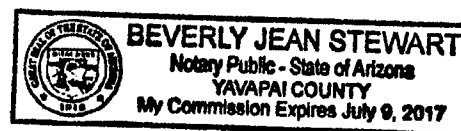
Notary Block

SUBSCRIBED AND SWORN TO before me, this 2ND day of AUGUST 2016

By: [Signature]
(Signature of Affiant)

Title: Notary

My Commission Expires: July 9, 2017



INSTRUCTIONS

1. This is an optional form that may be used to satisfy the requirements for the Bureau of Land Management (BLM) under the provisions of 43 U.S.C. §1744 and 30 U.S.C. §28-28d and the regulations thereunder (43 CFR part 3835). Since local and State laws may vary, you should contact your local and State agencies where the claims are located to ensure all applicable laws and requirements are satisfied.
2. The claimant(s) must fill in the date in paragraph 1 for the applicable assessment year and the county and state where the claims are located.
3. All claim names, BLM serial numbers, legal descriptions, and original county recording information must be listed for the claims pertaining to this assessment notice.
4. The claimant(s) must complete paragraph 2 listing all labor or improvements which was performed on or did benefit the subject mining claims. The value and date of the labor or improvements must also be listed. The total amount of labor or improvements can be listed, but the total expenditure must equal at least \$100 for each claim.
5. The names and current mailing addresses of the person(s) performing the labor shall be listed in paragraph 3.
6. The name and current mailing address of each owner (claimant) of the claims shall be listed in paragraph 4. The mailing address shall be the owner's address and not the address of an agent or anyone representing the claimant. Be sure to note if there has been a change of address.
7. Paragraph 5 shall be completed to show the date it was verified that all monuments required by law were properly erected, all notices were posted, and that corners were appropriately designated for all claims listed.
8. An exact legible reproduction or duplicate (other than microfilm or other electronic media) of this affidavit or another type of affidavit of assessment work that you file or will file in the county where each claim is located, must be filed with the BLM on or before December 30 of the calendar year in which the assessment year ends. For mill or tunnel sites, a separate notice of intent to hold must be filed with the BLM on or before December 30. Requirements for filing a notice of intent to hold can be found at 43 CFR 3835.33.
9. A processing fee of \$10 for each claim listed must be remitted to the BLM along with this or any other affidavit of assessment work.

2016 AUG 22 P 2:29

United States Department of the Interior
Bureau of Land Management
DIV OF LANDS, MINRLS & ENERGY
ONE N CENTRAL AVE
PHOENIX, AZ 85004 -4427
Phone: 602-417-9200

Receipt

No: 3638229


Transaction #: 3742131	
Date of Transaction: 08/23/2016	
CUSTOMER:	
	TRACEY LOHMANN 7170 W CLARE ISLAND DR KIRKLAND, AZ 86332-5002 US

LINE #	QTY	DESCRIPTION	REMARKS	UNIT PRICE	TOTAL
1	1.00	LOCATABLE MINERALS / MINING CLAIMS-NOT NEW-UNADJUD, ONE AUTH NO. ONLY / MINING CLAIM MONEY RECEIVED CASES: AMC435078/\$30.00	WAIVER 2017 - 3 / POL 2016 - 3	- n/a -	30.00
TOTAL:					\$30.00


PAYMENT INFORMATION				
1	AMOUNT:	30.00	POSTMARKED:	08/20/2016
	TYPE:	CHECK	RECEIVED:	08/22/2016
	CHECK NO:	1256		
	NAME:	STEWART, JIMMY E 9110 S TRAFALGAR DR KIRKLAND AZ 86332-5002 US		

REMARKS

This receipt was generated by the automated BLM Collections and Billing System and is a paper representation of a portion of the official electronic record contained therein.

ENTERED
AUG 24 2016
BY: 

Tracey Lohmann
7170 W. Clare Island
Kirkland, AZ 86332




RECEIVED
BLM AZ STATE OFFICE

2010 AUG 22 P 2 28

PHOENIX, ARIZONA

UNITED STATES DEPARTMENT OF THE INTERIOR
BUREAU OF LAND MANAGEMENT
ARIZONA STATE OFFICE
1 NORTH CENTRAL AVE, SUITE 800
PHOENIX, ARIZONA 85004

6500434427 CO41



When Recorded, MAIL TO:

TRACEY LOHMANN
7170 W CLARE ISLAND DR
KIRKLAND, AZ 86332



Amc411274
413507
416357
435078

CLAIM OWNERS FOR AMC435078

"Little Trace Placer Claim"

TRACEY LOHMANN	7170 W CLARE ISLAND DR	KIRKLAND, AZ	86332-5002
JIMMY STEWART	9110 S TRAFALGAR DR	KIRKLAND, AZ	86332-4004
LELAND ANDERSON	<u>*822 MIDDLEBROOK RD</u>	PRESCOTT, AZ	86303-3543
LARRY ANDERSON	<u>*499 KAREN DR</u>	PRESCOTT, AZ	86303-4039
JOEL CHAFITZ	14334 N 78 TH DR	PEORIA, AZ	85381-8529

*ADDRESS CORRECTIONS

RECEIVED
BLM AT STATE OFFICE
2016 APR 28 P 3:15
PHOENIX, ARIZONA

ADDRESSES
UPDATED
FOR
LELAND &
LARRY
ANDERSON

ENTERED
MAY 03 2016
BY: PM

CLAIM OWNERS FOR AMC435078

"Little Trace Placer Claim"

TRACEY LOHMANN	7170 W CLARE ISLAND DR	KIRKLAND, AZ	86332-5002
JIMMY STEWART	9110 S TRAFALGAR DR	KIRKLAND, AZ	86332-4004
LELAND ANDERSON	<u>*822 MIDDLEBROOK RD</u>	PRESCOTT, AZ	86303-3543
LARRY ANDERSON	<u>*499 KAREN DR</u>	PRESCOTT, AZ	86303-4039
JOEL CHAFITZ	14334 N 78 TH DR	PEORIA, AZ	85381-8529

*ADDRESS CORRECTIONS

RECEIVED
BLM AZ STATE OFFICE
2016 APR 28 P 3:15
PHOENIX, ARIZONA

UNITED STATES
DEPARTMENT OF THE INTERIOR
BUREAU OF LAND MANAGEMENT

204

MAINTENANCE FEE WAIVER CERTIFICATION

AA

402392
413507
416357
FORM APPROVED
OMB NO. 1004-0114
Expires: October 31, 2016

SEE INSTRUCTIONS ON PAGE 2

1. This small miner waiver is filed for the assessment year beginning on September 1, 2015 and ending on September 1, 2016.
2. The undersigned and all related parties owned ten or fewer mining claims, mill, or tunnel sites located and maintained on Federal lands in the United States of America on September 1, 2015.
3. The undersigned have performed the assessment work required by law for each mining claim listed prior to filing this waiver and understand that by filing this form, the undersigned must file an affidavit of assessment work with the Bureau of Land Management (BLM) by the December 30th following the filing of this waiver.
4. The undersigned understand that if the assessment work obligation has not yet come due under 30 U.S.C. 28 (for those claims in their first assessment year only), a notice of intent to hold reciting this condition must be recorded by the December 30th following the filing of this waiver.
5. The undersigned understand that mill and tunnel sites may also be listed on this waiver and be waived from payment of the maintenance fee, and that a notice of intent to hold for these sites is required to be filed with the BLM by the December 30th following the filing of this waiver.
6. The undersigned understand and acknowledge that pursuant to 43 U.S.C. 1212 and 18 U.S.C. 1001, the filing or recording of a false, fictitious, or fraudulent document with the BLM may result in a fine of up to \$250,000, a prison term not to exceed five years, or both.
7. The mining claims, mill or tunnel sites for which this waiver from payment of the maintenance fees is requested are:

CLAIM OR SITE NAME	BLM RECORDATION SERIAL NUMBER
1. Little Trace	AMC413507 ✓
2. Little Bit	AMC402392
3. Los Padres	AMC416357
4.	
5.	
6.	
7.	
8.	
9.	
10.	

RECEIVED
BLM AZ REGIONAL OFFICE
2015 AUG 10 P 3:17
PHOENIX, ARIZONA

The owner(s) (claimants) of the above mining claims and sites are:

Leland Anderson

(Owner's Name - Please Print)

822
833 Middlebrook

(Owner's Mailing Address)

2 Leland POA

(Owner's Signature)

Prescott

(City)

AZ

(State)

86303

(Zip Code)

Dennis Fasula

(Owner's Name - Please Print)

8805 S Donegal

(Owner's Mailing Address)

2 Leland POA

(Owner's Signature)

Kirkland

(City)

AZ

(State)

86332

(Zip Code)

Tracey Lohmann

(Owner's Name - Please Print)

7170 W Clare Island

(Owner's Mailing Address)

2 Leland

(Owner's Signature)

Kirkland

(City)

AZ

(State)

86332

(Zip Code)

Jimmy Stewart

(Owner's Name - Please Print)

9110 S Trafalgar Dr

(Owner's Mailing Address)

2 Leland POA

(Owner's Signature)

Kirkland

(City)

AZ

(State)

86332

(Zip Code)

(Continued on page 2)

ENTERED
SEP 4 2015
BY: *FE*

NW - RE 9/4

UNITED STATES
DEPARTMENT OF THE INTERIOR
BUREAU OF LAND MANAGEMENT
MAINTENANCE FEE WAIVER CERTIFICATION

204

[Signature]

FORM APPROVED
OMB NO. 1004-0114
Expires: October 31, 2016

402592
413507
416357

SEE INSTRUCTIONS ON PAGE 2

- This small miner waiver is filed for the assessment year beginning on September 1, 2015 and ending on September 1, 2016.
- The undersigned and all related parties owned ten or fewer mining claims, mill, or tunnel sites located and maintained on Federal lands in the United States of America on September 1, 2015.
- The undersigned have performed the assessment work required by law for each mining claim listed prior to filing this waiver and understand that by filing this form, the undersigned must file an affidavit of assessment work with the Bureau of Land Management (BLM) by the December 30th following the filing of this waiver.
- The undersigned understand that if the assessment work obligation has not yet come due under 30 U.S.C. 28 (for those claims in their first assessment year only), a notice of intent to hold reciting this condition must be recorded by the December 30th following the filing of this waiver.
- The undersigned understand that mill and tunnel sites may also be listed on this waiver and be waived from payment of the maintenance fee, and that a notice of intent to hold for these sites is required to be filed with the BLM by the December 30th following the filing of this waiver.
- The undersigned understand and acknowledge that pursuant to 43 U.S.C. 1212 and 18 U.S.C. 1001, the filing or recording of a false, fictitious, or fraudulent document with the BLM may result in a fine of up to \$250,000, a prison term not to exceed five years, or both.
- The mining claims, mill or tunnel sites for which this waiver from payment of the maintenance fees is requested are:

CLAIM OR SITE NAME

BLM RECORDATION SERIAL NUMBER

1. Little Trace

AMC413507 ✓

2. Little Bit

AMC402392

3. Los Padres

AMC416357

4.

5.

6.

7.

8.

9.

10.

RECEIVED
BLM - PHOENIX
2015 AUG 10 PM 3:17
PHOENIX, ARIZONA

The owner(s) (claimants) of the above mining claims and sites are:

Leland Anderson

(Owner's Name - Please Print)

822
833 Middlebrook

(Owner's Mailing Address)

[Signature]

POA

(Owner's Signature)

Prescott

(City)

AZ

(State)

86303

(Zip Code)

Dennis Fasula

(Owner's Name - Please Print)

8805 S Donegal

(Owner's Mailing Address)

[Signature]

POA

(Owner's Signature)

Kirkland

(City)

AZ

(State)

86332

(Zip Code)

Tracey Lohmann

(Owner's Name - Please Print)

7170 W Clare Island

(Owner's Mailing Address)

[Signature]

POA

(Owner's Signature)

Kirkland

(City)

AZ

(State)

86332

(Zip Code)

Jimmy Stewart

(Owner's Name - Please Print)

9110 S Trafalgar Dr

(Owner's Mailing Address)

[Signature]

POA

(Owner's Signature)

Kirkland

(City)

AZ

(State)

86332

(Zip Code)

(Continued on page 2)

This waiver documents corrects
the waiver filed 8-10-15
(AMC 402392) RE 11-25-15

SEP 4 2015
[Signature]

NW - RE 9/4

Thomas R. Villone

(Owner's Name - Please Print)

P.O. Box 12391

(Owner's Mailing Address)

Thomas R. Villone POA

(Owner's Signature)

Prescott

(City)

AZ

(State)

86304

(Zip Code)

Shawn Moffett

(Owner's Name - Please Print)

310 North Terrace,

(Owner's Mailing Address)

Shawn Moffett POA

(Owner's Signature)

Janesville

(City)

WI

(State)

53548

(Zip Code)

Larry Anderson

(Owner's Name - Please Print)

20490 Timothy DR

(Owner's Mailing Address)

Larry Anderson POA

(Owner's Signature)

Soulsbyville

(City)

CA

(State)

95372

(Zip Code)

Zak Necker

(Owner's Name - Please Print)

18013 W. Port au Prince

(Owner's Mailing Address)

Zak Necker POA

(Owner's Signature)

Surprise

(City)

AZ

(State)

85388

(Zip Code)

18 U.S.C. 1001 and 43 U.S.C. 1212 make it a crime for any person knowingly and willfully to make to any department or agency of the United States any false, fictitious or fraudulent statements or representations as to any matter within its jurisdiction.

INSTRUCTIONS

1. This certification is made under the provisions of 43 U.S.C. § 1744 and 30 U.S.C. § 28-28k and the regulations thereunder (43 CFR Part 3830).
2. The claimant(s) must fill in the dates in paragraph 1 for the beginning and ending of the assessment year for which the waiver is sought.
3. The claimant(s) must fill in the date in paragraph 2 for the beginning of the assessment year for which this waiver is sought.
4. All claim and site names and BLM serial numbers must be listed for the mining claims, mill sites, and tunnel sites for which the waiver is sought.
5. All owners of the mining claims, mill sites, and tunnel sites and their addresses must be given.
6. This waiver form must be signed by all the claimants or their designated agent, in original form. If an agent is designated, a notarized designation of agent, signed by all of the claimants with proper address given, must be submitted with this waiver.
7. This form must be filed no later than September 1st for the upcoming assessment year in the BLM State Office where the mining claims or sites are recorded, or the waiver cannot be granted by the BLM. (Example: To obtain a waiver for the assessment year 2012, which begins on September 1, 2011, you must qualify for and file for a waiver no later than September 1, 2011, in the proper BLM State Office.)
8. For all mining claims which require assessment work, you must record an affidavit of labor on or before the December 30th immediately following the filing of this waiver. For all other mining claims or sites waived, you must record a notice of intent to hold on or before the December 30th immediately following the filing of this waiver.
9. Mill and tunnel sites may also be listed on this waiver and be waived from payment of the maintenance fee. A notice of intent to hold for these sites is required to be filed by the December 30th following the filing of this waiver.

FOR OFFICIAL USE ONLY

Thomas R. Villone

(Owner's Name - Please Print)

P.O. Box 12391

(Owner's Mailing Address)

Thomas R. Villone POA

(Owner's Signature)

Prescott

(City)

AZ

(State)

86304

(Zip Code)

Shawn Moffett

(Owner's Name - Please Print)

310 North Terrace,

(Owner's Mailing Address)

Shawn Moffett POA

(Owner's Signature)

Janesville

(City)

WI

(State)

53548

(Zip Code)

Larry Anderson

(Owner's Name - Please Print)

20490 Timothy DR

(Owner's Mailing Address)

Larry Anderson POA

(Owner's Signature)

Soulsbyville

(City)

CA

(State)

95372

(Zip Code)

(Owner's Name - Please Print)

(Owner's Signature)

(Owner's Mailing Address)

(City)

(State)

(Zip Code)

18 U.S.C. 1001 and 43 U.S.C. 1212 make it a crime for any person knowingly and willfully to make to any department or agency of the United States any false, fictitious or fraudulent statements or representations as to any matter within its jurisdiction.

INSTRUCTIONS

1. This certification is made under the provisions of 43 U.S.C. § 1744 and 30 U.S.C. §28-28k and the regulations thereunder (43 CFR Part 3830).
2. The claimant(s) must fill in the dates in paragraph 1 for the beginning and ending of the assessment year for which this waiver is sought.
3. The claimant(s) must fill in the date in paragraph 2 for the beginning of the assessment year for which this waiver is sought.
4. All claim and site names and BLM serial numbers must be listed for the mining claims, mill sites, and tunnel sites for which the waiver is sought.
5. All owners of the mining claims, mill sites, and tunnel sites and their addresses must be given.
6. This waiver form must be signed by all the claimants or their designated agent, in original form. If an agent is designated, a notarized designation of agent, signed by all of the claimants with proper address given, must be submitted with this waiver.
7. This form must be filed no later than September 1st for the upcoming assessment year in the BLM State Office where the mining claims or sites are recorded, or the waiver cannot be granted by the BLM. (Example: To obtain a waiver for the assessment year 2012, which begins on September 1, 2011, you must qualify for and file for a waiver no later than September 1, 2011, in the proper BLM State Office.)
8. For all mining claims which require assessment work, you must record an affidavit of labor on or before the December 30th immediately following the filing of this waiver. For all other mining claims or sites waived, you must record a notice of intent to hold on or before the December 30th immediately following the filing of this waiver.
9. Mill and tunnel sites may also be listed on this waiver and be waived from payment of the maintenance fee. A notice of intent to hold for these sites is required to be filed by the December 30th following the filing of this waiver.

RECEIVED
BLM STATE OFFICE
2015 AUG 10 P 3:17
HOENIX, ARIZONA

FOR OFFICIAL USE ONLY

When Recorded, MA TO:

08/05/2015 08:14:10 AM HDL Page: 1 of 4
Leslie M. Ho
OFFICIAL REC OF YAVAPAI COUNTY \$15.00
TRACEY LOHMANN



SEE PAGE 2

Affidavit Assessment
work

RECEIVED
BLM AZ OFFICE
2015 AUG 10 P 3:17
PHOENIX, ARIZONA

UNITED STATES
DEPARTMENT OF THE INTERIOR
BUREAU OF LAND MANAGEMENT

FORM APPROVED
OMB NO.: 1004-0114
Expires: October 31, 2016

AFFIDAVIT OF ANNUAL ASSESSMENT WORK

402392
413507
416357

WHEN RECORDED, MAIL DOCUMENT TO:

NAME: Tracey Lohmann

ADDRESS: 7170 W Clare Island

CITY, STATE, ZIP: Kirkland, AZ 86332

FOR COUNTY RECORDER'S USE

No. of Claims 3

x \$10/claim

Total due BLM \$ 30.00

TO ALL WHOM IT MAY CONCERN:

1. The undersigned certifies that at least \$100 per claim was expended for development, labor and improvements, or equivalent value added, as the annual assessment work for the assessment year ending September 1, 2015 for the following contiguous unpatented mining claim(s), located in the County of Yavapai _____, in the State of Arizona.

BLM Serial No.	Name of Claim	Tp	Rg	Sec	Mer	County Recordation Book and Page No.	Date
AMC402392	Little Bit	12.5N	3W	30	MSR	Book 4769-Page 42	10/06/10
AMC413507	Little Trace	13N	4W	26	MSR	Book 4856-Page 400	01/18/12
AMC416357	Los Padres	13N	4W	25	MSR	Book 4888-Page 65	06/20/12

RECEIVED
BLM AT REC'D OFFICE
2015 AUG 10 P 3:17
PHOENIX, ARIZONA

(Continued on page 2)

ENTERED
BY: Ram

RECEIPT # 3364094

2. Type of labor and improvements (specify what was done and give the total value for that labor and improvement to show at least \$100 for each claim). If a geological, geochemical, or geophysical survey was performed, as per 30 U.S.C. 28-1, reference the title of the report of survey, give cost and date of the survey and report, and indicate it was filed with the County Recorder:

Description of Work Performed	Value of Work Performed	Date Work Was Performed
Trail and road work, test holes, area clean-up and trash removal	\$900.00	June and July 2015

3. Name and mailing address of each person who performed the labor and improvements:

Name (please print)

Tracey Lohmann

Jimmy Stewart

Leland Anderson

Current Mailing Address (please print)

7170 W Clare Island, Kirkland, AZ 86332

9110 S Trafalgar DR, Kirkland, AZ 86332

833 Middlebrook, Prescott, AZ 86303

4. Name and mailing address of each person who holds and claims the subject mining claim(s) for the valuable minerals contained therein. Be sure to indicate if there is a change of address:

Name (please print)

Leland Anderson

Dennis Fasula

Tracey Lohmann

Jimmy Stewart

Larry Anderson

Shawn Moffett

Thomas R. Villone

Current Mailing Address (please print)

833 Middlebrook, Prescott, AZ 86303

8805 S Donegal Dr, Kirkland, AZ 86332

7170 W Clare Island, Kirkland AZ 86332

9110 S Trafalgar DR, Kirkland AZ 86332

20490 Timothy Dr, Soulsbyville, CA 95372

310 N. Terrace, Janesville, WI 53548

P.O. Box 12391, Prescott, AZ 86304

RECEIVED
 BLM OFFICE
 2015 AUG 10 P 3:17
 PHOENIX, ARIZONA

5. The undersigned testifies that on the date of 06-20, 20¹², all monuments required by law were erected upon the subject claim(s), and all notices required by law were posted on the subject claim(s) or copies thereof were in place, and at said date, each corner monument bore or contained

markings sufficient to appropriately designate the corner of the claim to which it pertains and the name of the claim(s).

I hereby certify under penalty of perjury under the laws of the State of Arizona that the foregoing statements are true and correct:

Thomas R. Villone
(Signature of person responsible for above statement)

Date: 8-2-15

Title 18 U.S.C. 1001 and 43 U.S.C. 1212 make it a crime for any person knowingly and willfully to make to any department or agency of the United States any false, fictitious or fraudulent statements or representations as to any matter within its jurisdiction.


Notary Block

SUBSCRIBED AND SWORN TO before me, this 2ND day of AUGUST 20 15

By: Beverly Jean Stewart
(Signature of Affiant)

Title: Notary for State of ARIZONA

My Commission Expires: July 9, 2017



INSTRUCTIONS

1. This is an optional form that may be used to satisfy the requirements for the Bureau of Land Management (BLM) under the provisions of 43 U.S.C. §1744 and 30 U.S.C. §28-28d and the regulations thereunder (43 CFR part 3835). Since local and State laws may vary, you should contact your local and State agencies where the claims are located to ensure all applicable laws and requirements are satisfied.
2. The claimant(s) must fill in the date in paragraph 1 for the applicable assessment year and the county and state where the claims are located.
3. All claim names, BLM serial numbers, legal descriptions, and original county recording information must be listed for the claims pertaining to this assessment notice.
4. The claimant(s) must complete paragraph 2 listing all labor or improvements which was performed on or did benefit the subject mining claims. The value and date of the labor or improvements must also be listed. The total amount of labor or improvements can be listed, but the total expenditure must equal at least \$100 for each claim.
5. The names and current mailing addresses of the person(s) performing the labor shall be listed in paragraph 3.
6. The name and current mailing address of each owner (claimant) of the claims shall be listed in paragraph 4. The mailing address shall be the owner's address and not the address of an agent or anyone representing the claimant. Be sure to note if there has been a change of address.
7. Paragraph 5 shall be completed to show the date it was verified that all monuments required by law were properly erected, all notices were posted, and that corners were appropriately designated for all claims listed.
8. An exact legible reproduction or duplicate (other than microfilm or other electronic media) of this affidavit or another type of affidavit of assessment work that you file or will file in the county where each claim is located, must be filed with the BLM on or before December 30 of the calendar year in which the assessment year ends. For mill or tunnel sites, a separate notice of intent to hold must be filed with the BLM on or before December 30. Requirements for filing a notice of intent to hold can be found at 43 CFR 3835.33.
9. A processing fee of \$10 for each claim listed must be remitted to the BLM along with this or any other affidavit of assessment work.

POWER OF ATTORNEY KNOW ALL MEN BY THESE PRESENCE:

Larry Anderson, Jimmy Stewart and Leland Anderson hereinafter referred to as claimants, in the County of Yavapai, State of Arizona; do appoint Tracey Lohmann as our true and lawful agent for our claim # AMC416357 "Los Padres". In principal's name, and for principal's use and benefit, said agent is authorized hereby;

- (1) To sign my name on any BLM document referencing the above Placer claim # AMC416357 "Los Padres".
- (2) Giving and granting to said agent full power and authority to do all and every act and thing whatsoever requisite and necessary to be done relative to any of the foregoing as fully to all intents and purposes as principal might or could do if personally present.

All that said agent shall lawfully do or cause to be done under the authority of this power of attorney is expressly approved. I the undersigned claimant authorize my name to be on the location notice of the "Los Padres" association placer mining claim # AMC416357.

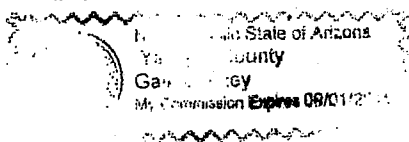
The below signed authorized and are aware that I am listed as a locator on the location notice for AMC416357. I have a bona fide interest in this claim and I located the claim independently, for my own self-interest and in good faith. I certify that this claim is in no way being located for the benefit of a company, corporation, or another individual in order to gain additional acreage they are not entitled to in accordance with the law.

1. Larry Anderson, Current mailing address: ~~1776 Sarafina DR, Prescott, AZ 86301~~ ²⁰⁴⁹⁰ ~~Timothy Dr. CA. 95372~~ *Timothy Dr. CA. 95372*
2. Jimmy Stewart, Current mailing address: 9110 S Traftalgar DR, Kirkland, AZ 86332
3. Leland Anderson, Current mailing address: 822 Middle Brook, Prescott, AZ 86303
4. Tracey Lohmann, Current mailing address: 7170 W Clare Island, Kirkland, AZ 86332

1) State of AZ, County of, YAVAPAI
Signed before me on this 27th day
Of Nov, 20 12 by GAIL BRADLEY

Notarized the above signatures:

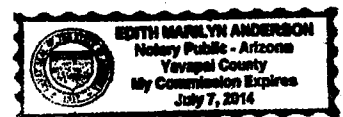
LARRY ANDERSON



2) State of AZ, County of, YAVAPAI
Signed before me on this 3rd day
Of Dec, 20 12 by Edith Marilyn Anderson

Notarized the above signatures:

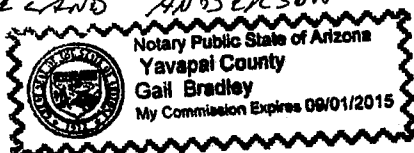
Tracey Lohmann



3) State of AZ, County of, YAVAPAI
Signed before me on this 27th day
Of Nov, 20 12 by GAIL BRADLEY

Notarized the above signatures:

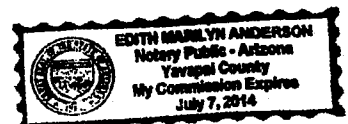
LELAND ANDERSON



4) State of AZ, County of, YAVAPAI
Signed before me on this 3rd day
Of Dec, 20 12 by Edith Marilyn Anderson

Notarized the above signatures:

Jimmy Stewart



POWER OF ATTORNEY KNOW ALL MEN BY THESE PRESENCE:

Shawn Moffett, Jimmy Stewart and Leland Anderson hereinafter referred to as claimants, in the County of Yavapai, State of Arizona; do appoint Tracey Lohmann as our true and lawful agent for our association claim # AMC413507 "Little Trace". In principal's name, and for principal's use and benefit, said agent is authorized hereby;

- (1) To sign our names on any BLM document referencing the above association claim # AMC413507 "Little Trace".
- (2) Giving and granting to said agent full power and authority to do all and every act and thing whatsoever requisite and necessary to be done relative to any of the foregoing as fully to all intents and purposes as principal might or could do if personally present.

All that said agent shall lawfully do or cause to be done under the authority of this power of attorney is expressly approved. We the undersigned claimants authorize our name to be on the location notice of the "Little Trace" association placer mining claim # AMC413507.

We are an actual party to the location of the "Little Trace" association placer mining claim # AMC413507.

1. Tracey Lohmann, Current mailing address: 7170 W. Clare Island, Kirkland, AZ 86332 *Tracey Lohmann*

2. Leland Anderson, Current mailing address: 822 Middle Brook, Prescott, AZ 86303 *Leland Anderson*

3. Shawn Moffett, Current mailing address: ~~7350 W. Veda, Kirkland, AZ 86332~~ *310 N. Terrace, JANESVILLE, WI 53548* *Shawn Moffett*

4. Jimmy Stewart, Current mailing address: 9110 S. Trafalgar DR Kirkland, AZ 86332 *Jimmy Stewart*

1) State of AZ, County of, YAVAPAI

Signed before me on this 15TH day
Of AUG, 2014 by TRACEY LOHMANN

Notarized the above signatures:

Beverly Jean Stewart

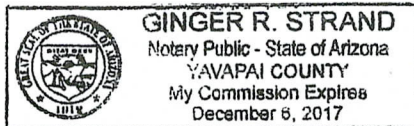


2) State of AZ, County of, YAVAPAI

Signed before me on this 20TH day
Of Aug, 2014 by Leland Anderson

Notarized the above signatures:

Ginger R. Strand




3) State of AZ, County of, YAVAPAI

Signed before me on this 8TH day

Of July, 2014 by SHAWN MOFFETT

Notarized the above signatures:




4) State of AZ, County of, YAVAPAI

Signed before me on this 8TH day

Of July, 2014 by JIMMY STEWART

Notarized the above signatures:



RECEIVED
BLM
OFFICE
2015 AUG 10 P 3:18
PHOENIX, ARIZONA

POWER OF ATTORNEY KNOW ALL MEN BY THESE PRESENCE:

Jim Stewart, Dennis Fasula, Thomas R. Villone and Zak Necker hereinafter referred to as claimants, in the County of Yavapai, State of Arizona; do appoint Tracey Lohmann as our true and lawful agent for our association claim # AMC402392 "Little Bit". In principal's name, and for principal's use and benefit, said agent is authorized hereby;

- (1) To sign our names on any BLM document referencing the above association claim # AMC402392 "Little Bit".
- (2) Giving and granting to said agent full power and authority to do all and every act and thing whatsoever requisite and necessary to be done relative to any of the foregoing as fully to all intents and purposes as principal might or could do if personally present.

All that said agent shall lawfully do or cause to be done under the authority of this power of attorney is expressly approved. We the undersigned claimants authorize our name to be on the location notice of the "Little Bit" association placer mining claim # AMC402392.

We are an actual party to the location of the "Little Bit" association placer mining claim # AMC402392.

1. Tracey Lohmann, Current mailing address: 7170 W. Clare Island, Kirkland, AZ 86332
2. Jim Stewart, Current mailing address: 9110 S. Trafalgar Dr., Kirkland, AZ 86332
3. Dennis Fasula, Current mailing address: 8805 S. Donegal Dr., Kirkland, AZ 86332
4. Thomas R. Villone, Current mailing address: P.O. Box 12391 Prescott, AZ 86302
5. Zak Necker, Current mailing address: 18013 W. Port Au Prince, Surprise, AZ 85388

1) State of AZ, County of, YAVAPAI

Signed before me on this 15th day
of AUG, 2014 by TRACEY LOHMANN

Notarized the above signatures:

2) State of AZ, County of, YAVAPAI



Signed before me on this 15th day
of AUG, 2014 by JIMMY STEWART

Notarized the above signatures:

3) State of AZ, County of, YAVAPAI

Signed before me on this 18th day
of AUG, 2014 by DENNIS FASULA

Notarized the above signatures:



4) State of ARIZONA, County of, YAVAPAI


Signed before me on this 18th day
of AUG, 2014 by THOMAS R. VILLONE

Notarized the above signatures:

5) State of AZ, County of, YAVAPAI

Signed before me on this 03rd day
of AUG, 2014 by ZAK NECKER

Notarized the above signatures:



RECEIVED
BLM ADJUTANT
OFFICE
2015 AUG 10 P 3:18
PHOENIX, ARIZONA

United States Department of the Interior
Bureau of Land Management
 LANDS/RECREATION & PLANNING
 ONE N CENTRAL AVE
 PHOENIX, AZ 85004 -2203
 Phone: 602-417-9200

Receipt

No: 3364094

Transaction #: 3462138	
Date of Transaction: 08/11/2015	
CUSTOMER:	
TRACEY LOHMANN 7170 W CLARE ISLAND DR KIRKLAND, AZ 86332-5002 US	

LINE #	QTY	DESCRIPTION	REMARKS	UNIT PRICE	TOTAL
1	1.00	LOCATABLE MINERALS / MINING CLAIMS-NOT NEW-UNADJUD, ONE AUTH NO. ONLY / MINING CLAIM MONEY RECEIVED CASES: AMC413507/\$30.00	MAINT FEE WAIVER (3) 2016 / POL (3) 2015	- n/a -	30.00
TOTAL:					\$30.00

PAYMENT INFORMATION				
1	AMOUNT:	30.00	POSTMARKED:	08/06/2015
	TYPE:	CHECK	RECEIVED:	08/10/2015
	CHECK NO:	1223		
	NAME:	STEWART, JIMMY E 9110 S TRAFALGAR DR KIRKLAND AZ 86332 US		

REMARKS

This receipt was generated by the automated BLM Collections and Billing System and is a paper representation of a portion of the official electronic record contained therein.

BY: *R. J. [Signature]*

8/11/2015

Provided by Sonia Santillan/WO from vendor
Address corrections 5/19/15

Admin State	Serial Nr Full	Mc Lead Case Ser Nr	Cust Nm	Address	City	State	Zip	Move Date	Address	Address 2	City	State	Zip5	Zip4
AZ	AMC416357	AMC416357	ANDERSON LARRY	6335 N POTTERY PL	PRESCOTT	AZ	863058661	201502	20490 TIMOTHY DR		SOULSBYVILL	CA	95372	9737
AZ	AMC425373	AMC425373	BENNETTO JOHN	20218 E TONELEA TRL	MAYER	AZ	863332509	201502	22119 N 36TH ST		PHOENIX	AZ	85050	7395
AZ	AMC425294	AMC425284	BLUNCK PHILLIP	260 HUDSON AVE	NAMPA	ID	836512320	201412	6452 CHERRY LN		NAMPA	ID	83687	8300
AZ	AMC404135	AMC404130	BRITTON DOUG	17210 E HILLCREST DR	FOUNTAIN HILLS	AZ	852686719	201411	15359 E LOTUS LN		FOUNTAIN HILLS	AZ	85268	4375
AZ	AMC404136	AMC404130	BRITTON DOUG	17210 E HILLCREST DR	FOUNTAIN HILLS	AZ	852686719	201411	15359 E LOTUS LN		FOUNTAIN HILLS	AZ	85268	4375
AZ	AMC417510	AMC417508	BRUNN MICHAEL	4664 FLANDERS WAY	DENVER	CO	802496687	201403	1181 S ZENO WAY	UNIT D	AURORA	CO	80017	5726
AZ	AMC417511	AMC417508	BRUNN MICHAEL	4664 FLANDERS WAY	DENVER	CO	802496687	201403	1181 S ZENO WAY	UNIT D	AURORA	CO	80017	5726
AZ	AMC417512	AMC417508	BRUNN MICHAEL	4664 FLANDERS WAY	DENVER	CO	802496687	201403	1181 S ZENO WAY	UNIT D	AURORA	CO	80017	5726
AZ	AMC350781	AMC350781	BURKETT DAVID	17007 E DARLEEN DR	LEANDER	TX	786419616	201411	17504 W 1ST ST		LEANDER	TX	78641	9469
AZ	AMC421630	AMC421630	CARLING JOSH	PO BOX 1412	BAGDAD	AZ	863211412	201407	HC 1	BOX 3061	BAGDAD	AZ	86321	9706
AZ	AMC421631	AMC421630	CARLING JOSH	PO BOX 1412	BAGDAD	AZ	863211412	201407	HC 1	BOX 3061	BAGDAD	AZ	86321	9706
AZ	AMC421632	AMC421630	CARLING JOSH	PO BOX 1412	BAGDAD	AZ	863211412	201407	HC 1	BOX 3061	BAGDAD	AZ	86321	9706
AZ	AMC424950	AMC424950	CARLING JOSH	PO BOX 1412	BAGDAD	AZ	863211412	201407	HC 1	BOX 3061	BAGDAD	AZ	86321	9706
AZ	AMC424951	AMC424950	CARLING JOSH	PO BOX 1412	BAGDAD	AZ	863211412	201407	HC 1	BOX 3061	BAGDAD	AZ	86321	9706
AZ	AMC429445	AMC429445	CHARLEBOIX HOWARD F	4804 4TH AVE N APT 2	GREAT FALLS	MT	594051415	201403	48 COVE LN		GREAT FALLS	MT	59404	6123
AZ	AMC429446	AMC429445	CHARLEBOIX HOWARD F	4804 4TH AVE N APT 2	GREAT FALLS	MT	594051415	201403	48 COVE LN		GREAT FALLS	MT	59404	6123
AZ	AMC422789	AMC422789	CIESZKI TIMOTHY K	PO BOX 1	YARNELL	AZ	853620001	201410	419 N WASHINGTON AVE		TITUSVILLE	FL	32796	5808
AZ	AMC424569	AMC424569	CIESZKI TIMOTHY K	PO BOX 1	YARNELL	AZ	853620001	201410	419 N WASHINGTON AVE		TITUSVILLE	FL	32796	5808
AZ	AMC430246	AMC430246	CIUMMO MICHAEL	11433 E JUAN TABO RD	SCOTTSDALE	AZ	852555706	201503	19602 N 32ND ST	LOT 94	PHOENIX	AZ	85050	1930
AZ	AMC430247	AMC430246	CIUMMO MICHAEL	11433 E JUAN TABO RD	SCOTTSDALE	AZ	852555706	201503	19602 N 32ND ST	LOT 94	PHOENIX	AZ	85050	1930
AZ	AMC416910	AMC416910	CLARK ANDY	PO BOX 354	SUPERIOR	AZ	851731305	201409	53515 SUTTON PL		MIAMI	AZ	85539	9630
AZ	AMC421119	AMC421119	CODER LANA	2138 LYNXWOOD DR	PRESCOTT	AZ	863015481	201412	10801 S STATE ROUTE 69		MAYER	AZ	86333	5804
AZ	AMC420818	AMC420818	COUILLARD JACKIE	11663 PINE BEACH DR	BRAINERD	MN	564012065	201405	3014 ROCKING RANCH		PINE RIVER	MN	56474	4030
AZ	AMC426108	AMC426104	CRAWFORD SHAWN	2630 ARNOLD DR	ELLSWORTH AFB	SD	577064813	201503	RD SW		CHARLOTTE	NC	28213	7733
AZ	AMC395633	AMC395633	DAMOUTH LANNY	4717 W PARADISE LN	GLENDALE	AZ	853062632	201408	5350 W BELL RD	STE C122	GLENDALE	AZ	85308	3907
AZ	AMC395634	AMC395633	DAMOUTH LANNY	4717 W PARADISE LN	GLENDALE	AZ	853062632	201408	5350 W BELL RD	STE C122	GLENDALE	AZ	85308	3907
AZ	AMC428197	AMC428197	DESERT GOLD DIGGERS INC	PO BOX 85358	TUCSON	AZ	857545358	201407	PO BOX 5215		TUCSON	AZ	85703	0215
AZ	AMC428198	AMC428197	DESERT GOLD DIGGERS INC	PO BOX 85358	TUCSON	AZ	857545358	201407	PO BOX 5215		TUCSON	AZ	85703	0215
AZ	AMC428199	AMC428197	DESERT GOLD DIGGERS INC	PO BOX 85358	TUCSON	AZ	857545358	201407	PO BOX 5215		TUCSON	AZ	85703	0215
AZ	AMC428200	AMC428197	DESERT GOLD DIGGERS INC	PO BOX 85358	TUCSON	AZ	857545358	201407	PO BOX 5215		TUCSON	AZ	85703	0215
AZ	AMC428201	AMC428197	DESERT GOLD DIGGERS INC	PO BOX 85358	TUCSON	AZ	857545358	201407	PO BOX 5215		TUCSON	AZ	85703	0215
AZ	AMC428202	AMC428197	DESERT GOLD DIGGERS INC	PO BOX 85358	TUCSON	AZ	857545358	201407	PO BOX 5215		TUCSON	AZ	85703	0215
AZ	AMC428203	AMC428197	DESERT GOLD DIGGERS INC	PO BOX 85358	TUCSON	AZ	857545358	201407	PO BOX 5215		TUCSON	AZ	85703	0215
AZ	AMC428204	AMC428197	DESERT GOLD DIGGERS INC	PO BOX 85358	TUCSON	AZ	857545358	201407	PO BOX 5215		TUCSON	AZ	85703	0215
AZ	AMC428205	AMC428197	DESERT GOLD DIGGERS INC	PO BOX 85358	TUCSON	AZ	857545358	201407	PO BOX 5215		TUCSON	AZ	85703	0215
AZ	AMC428206	AMC428197	DESERT GOLD DIGGERS INC	PO BOX 85358	TUCSON	AZ	857545358	201407	PO BOX 5215		TUCSON	AZ	85703	0215
AZ	AMC428207	AMC428197	DESERT GOLD DIGGERS INC	PO BOX 85358	TUCSON	AZ	857545358	201407	PO BOX 5215		TUCSON	AZ	85703	0215
AZ	AMC428208	AMC428197	DESERT GOLD DIGGERS INC	PO BOX 85358	TUCSON	AZ	857545358	201407	PO BOX 5215		TUCSON	AZ	85703	0215
AZ	AMC428209	AMC428197	DESERT GOLD DIGGERS INC	PO BOX 85358	TUCSON	AZ	857545358	201407	PO BOX 5215		TUCSON	AZ	85703	0215
AZ	AMC428210	AMC428197	DESERT GOLD DIGGERS INC	PO BOX 85358	TUCSON	AZ	857545358	201407	PO BOX 5215		TUCSON	AZ	85703	0215
AZ	AMC428211	AMC428197	DESERT GOLD DIGGERS INC	PO BOX 85358	TUCSON	AZ	857545358	201407	PO BOX 5215		TUCSON	AZ	85703	0215
AZ	AMC428212	AMC428197	DESERT GOLD DIGGERS INC	PO BOX 85358	TUCSON	AZ	857545358	201407	PO BOX 5215		TUCSON	AZ	85703	0215
AZ	AMC428213	AMC428197	DESERT GOLD DIGGERS INC	PO BOX 85358	TUCSON	AZ	857545358	201407	PO BOX 5215		TUCSON	AZ	85703	0215
AZ	AMC428214	AMC428197	DESERT GOLD DIGGERS INC	PO BOX 85358	TUCSON	AZ	857545358	201407	PO BOX 5215		TUCSON	AZ	85703	0215
AZ	AMC428215	AMC428197	DESERT GOLD DIGGERS INC	PO BOX 85358	TUCSON	AZ	857545358	201407	PO BOX 5215		TUCSON	AZ	85703	0215
AZ	AMC428216	AMC428197	DESERT GOLD DIGGERS INC	PO BOX 85358	TUCSON	AZ	857545358	201407	PO BOX 5215		TUCSON	AZ	85703	0215
AZ	AMC428217	AMC428197	DESERT GOLD DIGGERS INC	PO BOX 85358	TUCSON	AZ	857545358	201407	PO BOX 5215		TUCSON	AZ	85703	0215
AZ	AMC428218	AMC428197	DESERT GOLD DIGGERS INC	PO BOX 85358	TUCSON	AZ	857545358	201407	PO BOX 5215		TUCSON	AZ	85703	0215
AZ	AMC428219	AMC428197	DESERT GOLD DIGGERS INC	PO BOX 85358	TUCSON	AZ	857545358	201407	PO BOX 5215		TUCSON	AZ	85703	0215
AZ	AMC428220	AMC428197	DESERT GOLD DIGGERS INC	PO BOX 85358	TUCSON	AZ	857545358	201407	PO BOX 5215		TUCSON	AZ	85703	0215
AZ	AMC428221	AMC428197	DESERT GOLD DIGGERS INC	PO BOX 85358	TUCSON	AZ	857545358	201407	PO BOX 5215		TUCSON	AZ	85703	0215
AZ	AMC428222	AMC428197	DESERT GOLD DIGGERS INC	PO BOX 85358	TUCSON	AZ	857545358	201407	PO BOX 5215		TUCSON	AZ	85703	0215
AZ	AMC428223	AMC428197	DESERT GOLD DIGGERS INC	PO BOX 85358	TUCSON	AZ	857545358	201407	PO BOX 5215		TUCSON	AZ	85703	0215
AZ	AMC428224	AMC428197	DESERT GOLD DIGGERS INC	PO BOX 85358	TUCSON	AZ	857545358	201407	PO BOX 5215		TUCSON	AZ	85703	0215
AZ	AMC428225	AMC428197	DESERT GOLD DIGGERS INC	PO BOX 85358	TUCSON	AZ	857545358	201407	PO BOX 5215		TUCSON	AZ	85703	0215
AZ	AMC428226	AMC428197	DESERT GOLD DIGGERS INC	PO BOX 85358	TUCSON	AZ	857545358	201407	PO BOX 5215		TUCSON	AZ	85703	0215
AZ	AMC428227	AMC428197	DESERT GOLD DIGGERS INC	PO BOX 85358	TUCSON	AZ	857545358	201407	PO BOX 5215		TUCSON	AZ	85703	0215
AZ	AMC428228	AMC428197	DESERT GOLD DIGGERS INC	PO BOX 85358	TUCSON	AZ	857545358	201407	PO BOX 5215		TUCSON	AZ	85703	0215
AZ	AMC428229	AMC428197	DESERT GOLD DIGGERS INC	PO BOX 85358	TUCSON	AZ	857545358	201407	PO BOX 5215		TUCSON	AZ	85703	0215
AZ	AMC428230	AMC428197	DESERT GOLD DIGGERS INC	PO BOX 85358	TUCSON	AZ	857545358	201407	PO BOX 5215		TUCSON	AZ	85703	0215
AZ	AMC428231	AMC428197	DESERT GOLD DIGGERS INC	PO BOX 85358	TUCSON	AZ	857545358	201407	PO BOX 5215		TUCSON	AZ	85703	0215
AZ	AMC428232	AMC428197	DESERT GOLD DIGGERS INC	PO BOX 85358	TUCSON	AZ	857545358	201407	PO BOX 5215		TUCSON	AZ	85703	0215
AZ	AMC428233	AMC428197	DESERT GOLD DIGGERS INC	PO BOX 85358	TUCSON	AZ	857545358	201407	PO BOX 5215		TUCSON	AZ	85703	0215
AZ	AMC428234	AMC428197	DESERT GOLD DIGGERS INC	PO BOX 85358	TUCSON	AZ	857545358	201407	PO BOX 5215		TUCSON	AZ	85703	0215
AZ	AMC428235	AMC428197	DESERT GOLD DIGGERS INC	PO BOX 85358	TUCSON	AZ	857545358	201407	PO BOX 5215		TUCSON	AZ	85703	0215
AZ	AMC428236	AMC428197	DESERT GOLD DIGGERS INC	PO BOX 85358	TUCSON	AZ	857545358	201407	PO BOX 5215		TUCSON	AZ	85703	0215
AZ	AMC428237	AMC428197	DESERT GOLD DIGGERS INC	PO BOX 85358	TUCSON	AZ	857545358	201407	PO BOX 5215		TUCSON	AZ	85703	0215
AZ	AMC428238	AMC428197	DESERT GOLD DIGGERS INC	PO BOX 85358	TUCSON	AZ	857545358	201407	PO BOX 5215		TUCSON	AZ	85703	0215
AZ	AMC428239	AMC428197	DESERT GOLD DIGGERS INC	PO BOX 85358	TUCSON	AZ	857545358	201407	PO BOX 5215		TUCSON	AZ	85703	0215
AZ	AMC428240	AMC428197	DESERT GOLD DIGGERS INC	PO BOX 85358	TUCSON	AZ	857545358	201407	PO BOX 5215		TUCSON	AZ	85703	0215
AZ	AMC428241	AMC428197	DESERT GOLD DIGGERS INC	PO BOX 85358	TUCSON	AZ	857545358	201407	PO BOX 5215		TUCSON	AZ	85703	0215
AZ	AMC428242	AMC428197	DESERT GOLD DIGGERS INC	PO BOX 85358	TUCSON	AZ	857545358	201407	PO BOX 5215		TUCSON	AZ	85703	0215
AZ	AMC428243	AMC428197	DESERT GOLD DIGGERS INC	PO BOX 85358	TUCSON	AZ	857545358	201407	PO BOX 5215		TUCSON	AZ	85703	0215
AZ	AMC428244	AMC428197	DESERT GOLD DIGGERS INC	PO BOX 85358	TUCSON	AZ	857545358	201407	PO BOX 5215		TUCSON	AZ	85703	0215
AZ	AMC428245	AMC428197	DESERT GOLD DIGGERS INC	PO BOX 85358	TUCSON	AZ	857545358	201407	PO BOX 5215		TUCSON	AZ	85703	0215
AZ	AMC428246	AMC428197	DESERT GOLD DIGGERS INC	PO BOX 85358	TUCSON	AZ	857545358	201407	PO BOX 5215		TUCSON	AZ	85703	0215
AZ	AMC428247	AMC428197	DESERT GOLD DIGGERS INC	PO BOX 85358	TUCSON	AZ	857545358	201407	PO BOX 5215		TUCSON	AZ	85703	0215
AZ	AMC428248	AMC428197	DESERT GOLD DIGGERS INC	PO BOX 85358	TUCSON	AZ	857545358	201407	PO BOX 5215		TUCSON	AZ	85703	0215
AZ	AMC428249	AMC428197	DESERT GOLD DIGGERS INC	PO BOX 85358	TUCSON	AZ	857545358	201407	PO BOX 5215		TUCSON	AZ	85703	0215
AZ	AMC428250	AMC428197	DESERT GOLD DIGGERS INC	PO BOX 85358	TUCSON	AZ	857545358	201407	PO BOX 5215		TUCSON	AZ	85703	0215
AZ	AMC428251	AMC428197	DESERT GOLD DIGGERS INC	PO BOX 85358	TUCSON	AZ	857545358	201407	PO BOX 5215		TUCSON	AZ	85703	0215
AZ	AMC4282													

AZ	AMC430508	AMC430503	HAHN GREGORY A	8353 W ILIFF AVE	LAKEWOOD	CO	802273009	201504	PO BOX 2428		CORTARO	AZ	85652	2428
AZ	AMC430509	AMC430503	HAHN GREGORY A	8353 W ILIFF AVE	LAKEWOOD	CO	802273009	201504	PO BOX 2428		CORTARO	AZ	85652	2428
AZ	AMC430510	AMC430503	HAHN GREGORY A	8353 W ILIFF AVE	LAKEWOOD	CO	802273009	201504	PO BOX 2428		CORTARO	AZ	85652	2428
AZ	AMC430511	AMC430503	HAHN GREGORY A	8353 W ILIFF AVE	LAKEWOOD	CO	802273009	201504	PO BOX 2428		CORTARO	AZ	85652	2428
AZ	AMC430512	AMC430503	HAHN GREGORY A	8353 W ILIFF AVE	LAKEWOOD	CO	802273009	201504	PO BOX 2428		CORTARO	AZ	85652	2428
AZ	AMC430513	AMC430503	HAHN GREGORY A	8353 W ILIFF AVE	LAKEWOOD	CO	802273009	201504	PO BOX 2428		CORTARO	AZ	85652	2428
AZ	AMC430514	AMC430503	HAHN GREGORY A	8353 W ILIFF AVE	LAKEWOOD	CO	802273009	201504	PO BOX 2428		CORTARO	AZ	85652	2428
AZ	AMC430515	AMC430503	HAHN GREGORY A	8353 W ILIFF AVE	LAKEWOOD	CO	802273009	201504	PO BOX 2428		CORTARO	AZ	85652	2428
AZ	AMC430516	AMC430503	HAHN GREGORY A	8353 W ILIFF AVE	LAKEWOOD	CO	802273009	201504	PO BOX 2428		CORTARO	AZ	85652	2428
AZ	AMC430517	AMC430503	HAHN GREGORY A	8353 W ILIFF AVE	LAKEWOOD	CO	802273009	201504	PO BOX 2428		CORTARO	AZ	85652	2428
AZ	AMC430518	AMC430503	HAHN GREGORY A	8353 W ILIFF AVE	LAKEWOOD	CO	802273009	201504	PO BOX 2428		CORTARO	AZ	85652	2428
AZ	AMC424721	AMC424720	HARMON STEPHEN M	1080 W 3300 S APT 1083	SALT LAKE CITY	UT	841193372	201407	2846 S 9150 W		MAGNA	UT	84044	1048
AZ	AMC424720	AMC424720	HOBBS MARK RAY	PO BOX 47	WESTBY	MT	592750047	201406	2506 CEDAR AVE		GREELEY	CO	80631	7918
AZ	AMC424721	AMC424720	HOBBS MARK RAY	PO BOX 47	WESTBY	MT	592750047	201406	2506 CEDAR AVE		GREELEY	CO	80631	7918
AZ	AMC424722	AMC424720	HOBBS MARK RAY	PO BOX 47	WESTBY	MT	592750047	201406	2506 CEDAR AVE		GREELEY	CO	80631	7918
AZ	AMC428769	AMC428769	HOBBS MARK RAY	PO BOX 47	WESTBY	MT	592750047	201406	2506 CEDAR AVE		GREELEY	CO	80631	7918
AZ	AMC350435	AMC350435	HOFFMAN JOHN J	PO BOX 211	LAVERN	AZ	853390211	201411	3504 W TANNER RANCH RD		QUEEN CREEK	AZ	85142	3044
AZ	AMC350436	AMC350435	HOFFMAN JOHN J	PO BOX 211	LAVERN	AZ	853390211	201411	3504 W TANNER RANCH RD		QUEEN CREEK	AZ	85142	3044
AZ	AMC355908	AMC355908	HOFFMAN JOHN J	PO BOX 211	LAVERN	AZ	853390211	201411	3504 W TANNER RANCH RD		QUEEN CREEK	AZ	85142	3044
AZ	AMC356376	AMC356376	HOFFMAN JOHN J	PO BOX 211	LAVERN	AZ	853390211	201411	3504 W TANNER RANCH RD		QUEEN CREEK	AZ	85142	3044
AZ	AMC356377	AMC356376	HOFFMAN JOHN J	PO BOX 211	LAVERN	AZ	853390211	201411	3504 W TANNER RANCH RD		QUEEN CREEK	AZ	85142	3044
AZ	AMC356378	AMC356376	HOFFMAN JOHN J	PO BOX 211	LAVERN	AZ	853390211	201411	3504 W TANNER RANCH RD		QUEEN CREEK	AZ	85142	3044
AZ	AMC356379	AMC356376	HOFFMAN JOHN J	PO BOX 211	LAVERN	AZ	853390211	201411	3504 W TANNER RANCH RD		QUEEN CREEK	AZ	85142	3044
AZ	AMC356616	AMC356616	HOFFMAN JOHN J	PO BOX 211	LAVERN	AZ	853390211	201411	3504 W TANNER RANCH RD		QUEEN CREEK	AZ	85142	3044
AZ	AMC395803	AMC395803	HOFFMAN JOHN J	PO BOX 211	LAVERN	AZ	853390211	201411	3504 W TANNER RANCH RD		QUEEN CREEK	AZ	85142	3044
AZ	AMC395804	AMC395803	HOFFMAN JOHN J	PO BOX 211	LAVERN	AZ	853390211	201411	3504 W TANNER RANCH RD		QUEEN CREEK	AZ	85142	3044
AZ	AMC358799	AMC358798	JEWELL MAUREEN	1885 COUNTY ROAD	RIFLE	CO	816508421	201411	5122 MOOSEHOLLOW DR	UNIT 211	EDEN	UT	84310	6605
AZ	AMC364971	AMC364971	JEWELL MAUREEN	1885 COUNTY ROAD	RIFLE	CO	816508421	201411	5122 MOOSEHOLLOW DR	UNIT 211	EDEN	UT	84310	6605
AZ	AMC358799	AMC358798	JEWELL WILLIAM	1885 COUNTY ROAD	RIFLE	CO	816508421	201411	5122 MOOSEHOLLOW DR	UNIT 211	EDEN	UT	84310	6605
AZ	AMC364971	AMC364971	JEWELL WILLIAM	1885 COUNTY ROAD	RIFLE	CO	816508421	201411	5122 MOOSEHOLLOW DR	UNIT 211	EDEN	UT	84310	6605
AZ	AMC412555	AMC412553	JOHNSON CHRISTOPHER	6355 GENESEE ST	LANCASTER	NY	140869729	201412	1411 PERSIMMON WAY		LAKEWOOD	FL	33811	1518
AZ	AMC414503	AMC414489	JOHNSON MARC	2302 S DELAWARE ST	DENVER	CO	802234321	201412	3897 N BOUSE RD		GOLDEN VALLEY	AZ	86413	9379
AZ	AMC350130	AMC350128	JONES TIM	4143 N 27TH ST APT 11	PHOENIX	AZ	850165765	201408	8202 W PICCADILLY RD		PHOENIX	AZ	85033	3414
AZ	AMC425399	AMC425399	KELLER CHRISTOPHER	911 S 17TH AVE # 1	PHOENIX	AZ	850073507	201501	232 S 12TH AVE		PHOENIX	AZ	85007	3101
AZ	AMC397857	AMC397857	KRISHER JOSEPH	5326 CONGRESS AVE	MADISON	WI	537182273	201409	885 GARDEN DR	APT 122	SUN PRAIRIE	WI	53590	4172
AZ	AMC397858	AMC397857	KRISHER JOSEPH	5326 CONGRESS AVE	MADISON	WI	537182273	201409	885 GARDEN DR	APT 122	SUN PRAIRIE	WI	53590	4172
AZ	AMC397859	AMC397857	KRISHER JOSEPH	5326 CONGRESS AVE	MADISON	WI	537182273	201409	885 GARDEN DR	APT 122	SUN PRAIRIE	WI	53590	4172
AZ	AMC397860	AMC397857	KRISHER JOSEPH	5326 CONGRESS AVE	MADISON	WI	537182273	201409	885 GARDEN DR	APT 122	SUN PRAIRIE	WI	53590	4172
AZ	AMC417683	AMC417680	LATHROP DANIEL	1594 WADSWORTH	DIXON	IL	610218642	201503	PO BOX 762		AGUILA	AZ	85320	0762
AZ	AMC417683	AMC417680	LATHROP LISA	1594 WADSWORTH	DIXON	IL	610218642	201503	PO BOX 762		AGUILA	AZ	85320	0762
AZ	AMC430384	AMC430384	LATZY EDWARD J	PO BOX 4643	QUARTZSITE	AZ	853594643	201503	6475 BRANDYWINE DR		ANDOVER	OH	44003	9209
AZ	AMC404135	AMC404130	MILLAY HONEY	17210 E HILLCREST DR	FOUNTAIN HILLS	AZ	852686719	201411	15359 E LOTUS LN		FOUNTAIN HILLS	AZ	85268	4375
AZ	AMC404136	AMC404130	MILLAY HONEY	17210 E HILLCREST DR	FOUNTAIN HILLS	AZ	852686719	201411	15359 E LOTUS LN		FOUNTAIN HILLS	AZ	85268	4375
AZ	AMC413507	AMC413507	MOFFETT SHAWN	7350 W VEDA LN	KIRKLAND	AZ	863326074	201407	602 E MADISON AVE	UNIT 26	MILTON	WI	53563	1345
AZ	AMC417355	AMC417355	MOFFETT SHAWN	7350 W VEDA LN	KIRKLAND	AZ	863326074	201407	602 E MADISON AVE	UNIT 26	MILTON	WI	53563	1345
AZ	AMC421633	AMC421633	MOFFETT SHAWN	7350 W VEDA LN	KIRKLAND	AZ	863326074	201407	602 E MADISON AVE	UNIT 26	MILTON	WI	53563	1345
AZ	AMC310987	AMC310987	MONTGOMERY GEORGETTE	908 SELLERS DR NE	ALBUQUERQUE	NM	871125164	201407	1000 MADEIRA DR SE	APT 2	ALBUQUERQUE	NM	87108	4648
AZ	AMC310988	AMC310987	MONTGOMERY GEORGETTE	908 SELLERS DR NE	ALBUQUERQUE	NM	871125164	201407	1000 MADEIRA DR SE	APT 2	ALBUQUERQUE	NM	87108	4648
AZ	AMC310989	AMC310987	MONTGOMERY GEORGETTE	908 SELLERS DR NE	ALBUQUERQUE	NM	871125164	201407	1000 MADEIRA DR SE	APT 2	ALBUQUERQUE	NM	87108	4648

AZ	AMC310990	AMC310987	MONTGOMERY GEORGETTE	908 SELLERS DR NE	ALBUQUERQUE	NM	871125164	201407	1000 MADEIRA DR SE	APT 2	ALBUQUERQUE	NM	87108	4648
AZ	AMC310991	AMC310987	MONTGOMERY GEORGETTE	908 SELLERS DR NE	ALBUQUERQUE	NM	871125164	201407	1000 MADEIRA DR SE	APT 2	ALBUQUERQUE	NM	87108	4648
AZ	AMC310992	AMC310987	MONTGOMERY GEORGETTE	908 SELLERS DR NE	ALBUQUERQUE	NM	871125164	201407	1000 MADEIRA DR SE	APT 2	ALBUQUERQUE	NM	87108	4648
AZ	AMC311330	AMC311330	MONTGOMERY GEORGETTE	908 SELLERS DR NE	ALBUQUERQUE	NM	871125164	201407	1000 MADEIRA DR SE	APT 2	ALBUQUERQUE	NM	87108	4648
AZ	AMC311331	AMC311330	MONTGOMERY GEORGETTE	908 SELLERS DR NE	ALBUQUERQUE	NM	871125164	201407	1000 MADEIRA DR SE	APT 2	ALBUQUERQUE	NM	87108	4648
AZ	AMC311332	AMC311330	MONTGOMERY GEORGETTE	908 SELLERS DR NE	ALBUQUERQUE	NM	871125164	201407	1000 MADEIRA DR SE	APT 2	ALBUQUERQUE	NM	87108	4648
AZ	AMC371820	AMC371820	MONZON BENARDO	878 ENTRADA PL	CHULA VISTA	CA	919106527	201503	1338 NICOLETTE AVE	UNIT 1012	CHULA VISTA	CA	91913	3975
AZ	AMC371821	AMC371820	MONZON BENARDO	878 ENTRADA PL	CHULA VISTA	CA	919106527	201503	1338 NICOLETTE AVE	UNIT 1012	CHULA VISTA	CA	91913	3975
AZ	AMC412339	AMC412339	OLSON DAVID	26039 EDELWEISS CIR	EVERGREEN	CO	804395521	201503	9690 HARRISON ST		THORNTON	CO	80229	2825
AZ	AMC412340	AMC412339	OLSON DAVID	26039 EDELWEISS CIR	EVERGREEN	CO	804395521	201503	9690 HARRISON ST		THORNTON	CO	80229	2825
AZ	AMC412341	AMC412339	OLSON DAVID	26039 EDELWEISS CIR	EVERGREEN	CO	804395521	201503	9690 HARRISON ST		THORNTON	CO	80229	2825
AZ	AMC412342	AMC412339	OLSON DAVID	26039 EDELWEISS CIR	EVERGREEN	CO	804395521	201503	9690 HARRISON ST		THORNTON	CO	80229	2825
AZ	AMC413133	AMC413133	OLSON DAVID	26039 EDELWEISS CIR	EVERGREEN	CO	804395521	201503	9690 HARRISON ST		THORNTON	CO	80229	2825
AZ	AMC413134	AMC413133	OLSON DAVID	26039 EDELWEISS CIR	EVERGREEN	CO	804395521	201503	9690 HARRISON ST		THORNTON	CO	80229	2825
AZ	AMC413135	AMC413133	OLSON DAVID	26039 EDELWEISS CIR	EVERGREEN	CO	804395521	201503	9690 HARRISON ST		THORNTON	CO	80229	2825
AZ	AMC413136	AMC413133	OLSON DAVID	26039 EDELWEISS CIR	EVERGREEN	CO	804395521	201503	9690 HARRISON ST		THORNTON	CO	80229	2825
AZ	AMC427887	AMC427887	PEZZA DOMINICK	3450 N HUALAPAI WAY UNIT 2107	LAS VEGAS	NV	891298088	201411	6600 COASTAL BREEZE CT		LAS VEGAS	NV	89108	4353
AZ	AMC421119	AMC421119	POMICHTER RAYMOND M	9295 S STEVEN TRL	KIRKLAND	AZ	863325040	201503	10801 S STATE ROUTE		MAYER	AZ	86333	5804
AZ	AMC425532	AMC425532	PUCKETT JOE	6412 W ROMA AVE	PHOENIX	AZ	850332724	201405	PO BOX 778		DEWEY	AZ	86327	0778
AZ	AMC414354	AMC414338	RACHAL ADA MELODY	27523 N 17TH LN	PHOENIX	AZ	850855312	201403	16271 N 159TH AVE		SURPRISE	AZ	85374	5715
AZ	AMC414354	AMC414338	RACHAL KENNETH W SR	27523 N 17TH LN	PHOENIX	AZ	850855312	201403	16271 N 159TH AVE		SURPRISE	AZ	85374	5715
AZ	AMC399303	AMC399303	REDSTONE RESOURCES CORP	10920 W ALAMEDA AVE STE 207	LAKEWOOD	CO	802262680	201501	3948 MONTCLAIR LN		BOULDER	CO	80301	6019
AZ	AMC399304	AMC399303	REDSTONE RESOURCES CORP	10920 W ALAMEDA AVE STE 207	LAKEWOOD	CO	802262680	201501	3948 MONTCLAIR LN		BOULDER	CO	80301	6019
AZ	AMC402403	AMC402403	REDSTONE RESOURCES CORP	10920 W ALAMEDA AVE STE 207	LAKEWOOD	CO	802262680	201501	3948 MONTCLAIR LN		BOULDER	CO	80301	6019
AZ	AMC402404	AMC402403	REDSTONE RESOURCES CORP	10920 W ALAMEDA AVE STE 207	LAKEWOOD	CO	802262680	201501	3948 MONTCLAIR LN		BOULDER	CO	80301	6019
AZ	AMC402405	AMC402403	REDSTONE RESOURCES CORP	10920 W ALAMEDA AVE STE 207	LAKEWOOD	CO	802262680	201501	3948 MONTCLAIR LN		BOULDER	CO	80301	6019
AZ	AMC403038	AMC403038	REDSTONE RESOURCES CORP	10920 W ALAMEDA AVE STE 207	LAKEWOOD	CO	802262680	201501	3948 MONTCLAIR LN		BOULDER	CO	80301	6019
AZ	AMC403039	AMC403038	REDSTONE RESOURCES CORP	10920 W ALAMEDA AVE STE 207	LAKEWOOD	CO	802262680	201501	3948 MONTCLAIR LN		BOULDER	CO	80301	6019
AZ	AMC403040	AMC403038	REDSTONE RESOURCES CORP	10920 W ALAMEDA AVE STE 207	LAKEWOOD	CO	802262680	201501	3948 MONTCLAIR LN		BOULDER	CO	80301	6019
AZ	AMC403041	AMC403038	REDSTONE RESOURCES CORP	10920 W ALAMEDA AVE STE 207	LAKEWOOD	CO	802262680	201501	3948 MONTCLAIR LN		BOULDER	CO	80301	6019
AZ	AMC403042	AMC403038	REDSTONE RESOURCES CORP	10920 W ALAMEDA AVE STE 207	LAKEWOOD	CO	802262680	201501	3948 MONTCLAIR LN		BOULDER	CO	80301	6019
AZ	AMC403043	AMC403038	REDSTONE RESOURCES CORP	10920 W ALAMEDA AVE STE 207	LAKEWOOD	CO	802262680	201501	3948 MONTCLAIR LN		BOULDER	CO	80301	6019
AZ	AMC403044	AMC403038	REDSTONE RESOURCES CORP	10920 W ALAMEDA AVE STE 207	LAKEWOOD	CO	802262680	201501	3948 MONTCLAIR LN		BOULDER	CO	80301	6019
AZ	AMC403045	AMC403038	REDSTONE RESOURCES CORP	10920 W ALAMEDA AVE STE 207	LAKEWOOD	CO	802262680	201501	3948 MONTCLAIR LN		BOULDER	CO	80301	6019
AZ	AMC403046	AMC403038	REDSTONE RESOURCES CORP	10920 W ALAMEDA AVE STE 207	LAKEWOOD	CO	802262680	201501	3948 MONTCLAIR LN		BOULDER	CO	80301	6019
AZ	AMC403047	AMC403038	REDSTONE RESOURCES CORP	10920 W ALAMEDA AVE STE 207	LAKEWOOD	CO	802262680	201501	3948 MONTCLAIR LN		BOULDER	CO	80301	6019
AZ	AMC403048	AMC403038	REDSTONE RESOURCES CORP	10920 W ALAMEDA AVE STE 207	LAKEWOOD	CO	802262680	201501	3948 MONTCLAIR LN		BOULDER	CO	80301	6019
AZ	AMC403049	AMC403038	REDSTONE RESOURCES CORP	10920 W ALAMEDA AVE STE 207	LAKEWOOD	CO	802262680	201501	3948 MONTCLAIR LN		BOULDER	CO	80301	6019

[illegible]

AZ	AMC411003	AMC410998	REDSTONE RESOURCES CORP	10920 W ALAMEDA AVE STE 207	LAKEWOOD	CO	802262680	201501	3948 MONTCLAIR LN		BOULDER	CO	80301	6019
AZ	AMC395229	AMC395229	ROETKEN CLINT	10918 W MIAMI AVE	TOLLESON	AZ	853539462	201409	16644 E LAST TRAIL DR		FOUNTAIN HILLS	AZ	85268	6636
AZ	AMC395230	AMC395229	ROETKEN CLINT	10918 W MIAMI AVE	TOLLESON	AZ	853539462	201409	16644 E LAST TRAIL DR		FOUNTAIN HILLS	AZ	85268	6636
AZ	AMC395454	AMC395454	ROETKEN CLINT	10918 W MIAMI AVE	TOLLESON	AZ	853539462	201409	16644 E LAST TRAIL DR		FOUNTAIN HILLS	AZ	85268	6636
AZ	AMC412427	AMC412420	RUSSELL JORDAN	PO BOX 1264	KAMAS	UT	840361264	201502	1680 W 3000 S		HEBER CITY	UT	84032	3631
AZ	AMC420462	AMC420457	RUSSELL JORDAN	PO BOX 1264	KAMAS	UT	840361264	201502	1680 W 3000 S		HEBER CITY	UT	84032	3631
AZ	AMC389723	AMC389711	SABEL BRENT	11561 JAMAICA ST	HENDERSON	CO	806407688	201504	209 WINNIPEG ST		LOCHBUIE	CO	80603	9767
AZ	AMC412182	AMC412179	SABEL BRENT	11561 JAMAICA ST	HENDERSON	CO	806407688	201504	209 WINNIPEG ST		LOCHBUIE	CO	80603	9767
AZ	AMC413776	AMC413772	SANDOVAL ERIKA	5525 BALZAR AVE	LAS VEGAS	NV	891083101	201408	6312 MOLINO ST		LAS VEGAS	NV	89108	3909
AZ	AMC350141	AMC350128	SANSOM JAMES	50668 W VAL VISTA RD	MARICOPA	AZ	851395110	201407	10544 W KELSO DR		SUN CITY	AZ	85351	4856
AZ	AMC430232	AMC430232	SCHODER TIMOTHY	92-834 WAINOHA ST	KAPOLEI	HI	967071222	201503	437 OAK ST		COLUSA	CA	95932	2631
AZ	AMC402225	AMC402225	SCHUSTER ROBERT	265 E LIBERTY LN	GILBERT	AZ	852964083	201411	1522 W CHILTON AVE		GILBERT	AZ	85233	4604
AZ	AMC429625	AMC429625	SHIEW JAMES A	PO BOX 1913	QUARTZSITE	AZ	853461913	201504	PO BOX 3134		BUENA VISTA	CO	81211	3134
AZ	AMC337791	AMC337791	SHORT STEVE	14641 N 90TH LN	PEORIA	AZ	853813542	201412	2225 N 83RD CIR		MESA	AZ	85207	2198
AZ	AMC399153	AMC399153	SHORT STEVE	14641 N 90TH LN	PEORIA	AZ	853813542	201412	2225 N 83RD CIR		MESA	AZ	85207	2198
AZ	AMC399154	AMC399153	SHORT STEVE	14641 N 90TH LN	PEORIA	AZ	853813542	201412	2225 N 83RD CIR		MESA	AZ	85207	2198
AZ	AMC396704	AMC396704	SORRELL JAMES	PO BOX 4566	FORT SMITH	AR	729144566	201411	4461 N BEAR CANYON		TUCSON	AZ	85749	9649
AZ	AMC396705	AMC396704	SORRELL JAMES	PO BOX 4566	FORT SMITH	AR	729144566	201411	4461 N BEAR CANYON		TUCSON	AZ	85749	9649
AZ	AMC396706	AMC396704	SORRELL JAMES	PO BOX 4566	FORT SMITH	AR	729144566	201411	4461 N BEAR CANYON		TUCSON	AZ	85749	9649
AZ	AMC396707	AMC396704	SORRELL JAMES	PO BOX 4566	FORT SMITH	AR	729144566	201411	4461 N BEAR CANYON		TUCSON	AZ	85749	9649
AZ	AMC396708	AMC396704	SORRELL JAMES	PO BOX 4566	FORT SMITH	AR	729144566	201411	4461 N BEAR CANYON		TUCSON	AZ	85749	9649
AZ	AMC396709	AMC396704	SORRELL JAMES	PO BOX 4566	FORT SMITH	AR	729144566	201411	4461 N BEAR CANYON		TUCSON	AZ	85749	9649
AZ	AMC396710	AMC396704	SORRELL JAMES	PO BOX 4566	FORT SMITH	AR	729144566	201411	4461 N BEAR CANYON		TUCSON	AZ	85749	9649
AZ	AMC383672	AMC383672	SORRELL JAMES D	PO BOX 4566	FORT SMITH	AR	729144566	201411	4461 N BEAR CANYON		TUCSON	AZ	85749	9649
AZ	AMC383673	AMC383672	SORRELL JAMES D	PO BOX 4566	FORT SMITH	AR	729144566	201411	4461 N BEAR CANYON		TUCSON	AZ	85749	9649
AZ	AMC383674	AMC383672	SORRELL JAMES D	PO BOX 4566	FORT SMITH	AR	729144566	201411	4461 N BEAR CANYON		TUCSON	AZ	85749	9649
AZ	AMC383675	AMC383672	SORRELL JAMES D	PO BOX 4566	FORT SMITH	AR	729144566	201411	4461 N BEAR CANYON		TUCSON	AZ	85749	9649
AZ	AMC383676	AMC383672	SORRELL JAMES D	PO BOX 4566	FORT SMITH	AR	729144566	201411	4461 N BEAR CANYON		TUCSON	AZ	85749	9649
AZ	AMC383677	AMC383672	SORRELL JAMES D	PO BOX 4566	FORT SMITH	AR	729144566	201411	4461 N BEAR CANYON		TUCSON	AZ	85749	9649
AZ	AMC383678	AMC383672	SORRELL JAMES D	PO BOX 4566	FORT SMITH	AR	729144566	201411	4461 N BEAR CANYON		TUCSON	AZ	85749	9649
AZ	AMC383679	AMC383672	SORRELL JAMES D	PO BOX 4566	FORT SMITH	AR	729144566	201411	4461 N BEAR CANYON		TUCSON	AZ	85749	9649
AZ	AMC383686	AMC383672	SORRELL JAMES D	PO BOX 4566	FORT SMITH	AR	729144566	201411	4461 N BEAR CANYON		TUCSON	AZ	85749	9649
AZ	AMC383687	AMC383672	SORRELL JAMES D	PO BOX 4566	FORT SMITH	AR	729144566	201411	4461 N BEAR CANYON		TUCSON	AZ	85749	9649
AZ	AMC383688	AMC383672	SORRELL JAMES D	PO BOX 4566	FORT SMITH	AR	729144566	201411	4461 N BEAR CANYON		TUCSON	AZ	85749	9649
AZ	AMC383690	AMC383672	SORRELL JAMES D	PO BOX 4566	FORT SMITH	AR	729144566	201411	4461 N BEAR CANYON		TUCSON	AZ	85749	9649
AZ	AMC425532	AMC425532	STEPHENS JAYSON	10360 W ATLANTIS WAY	TOLLESON	AZ	853537644	201412	25119 N 51ST DR		PHOENIX	AZ	85083	4436
AZ	AMC355488	AMC355488	STIFF JOY	45 S 12TH ST	COTTAGE GROVE	OR	974242215	201501	3530 E GAME FARM RD	SPC 15	SPRINGFIELD	OR	97477	6004
AZ	AMC355488	AMC355488	STIFF KEITH	45 S 12TH ST	COTTAGE GROVE	OR	974242215	201501	3530 E GAME FARM RD	SPC 15	SPRINGFIELD	OR	97477	6004
AZ	AMC406412	AMC406412	TINNEY CHRISTOPHER M	6019 W MAUNA LOA LN	GLENDALE	AZ	853063839	201310	6324 W MERCER LN		GLENDALE	AZ	85304	3646
AZ	AMC424414	AMC424414	TOBEY STEVEN	4072 E WESTCHESTER	CHANDLER	AZ	852497303	201503	1695 E DANIELA DR		SAN TAN VALLEY	AZ	85140	4087
AZ	AMC414001	AMC414001	VAMPATELLA BIAGIO R	1560 N TORO DR	INVERNESS	FL	344531198	201410	3893 W GRANITE DR		MEADVIEW	AZ	86444	1843
AZ	AMC430519	AMC430519	VANATTI DUANE A	6433 OWEN DR	KALAMAZOO	MI	490098899	201411	PO BOX 1867		QUARTZSITE	AZ	85346	1867
AZ	AMC430520	AMC430519	VANATTI DUANE A	6433 OWEN DR	KALAMAZOO	MI	490098899	201411	PO BOX 1867		QUARTZSITE	AZ	85346	1867
AZ	AMC430521	AMC430519	VANATTI DUANE A	6433 OWEN DR	KALAMAZOO	MI	490098899	201411	PO BOX 1867		QUARTZSITE	AZ	85346	1867
AZ	AMC430522	AMC430519	VANATTI DUANE A	6433 OWEN DR	KALAMAZOO	MI	490098899	201411	PO BOX 1867		QUARTZSITE	AZ	85346	1867
AZ	AMC430523	AMC430519	VANATTI DUANE A	6433 OWEN DR	KALAMAZOO	MI	490098899	201411	PO BOX 1867		QUARTZSITE	AZ	85346	1867
AZ	AMC355446	AMC355446	VERDONE GINO M	10582 E WINDROSE DR	SCOTTSDALE	AZ	852592424	201501	9917 N 108TH ST		SCOTTSDALE	AZ	85259	4837
AZ	AMC355447	AMC355446	VERDONE GINO M	10582 E WINDROSE DR	SCOTTSDALE	AZ	852592424	201501	9917 N 108TH ST		SCOTTSDALE	AZ	85259	4837
AZ	AMC355448	AMC355446	VERDONE GINO M	10582 E WINDROSE DR	SCOTTSDALE	AZ	852592424	201501	9917 N 108TH ST		SCOTTSDALE	AZ	85259	4837
AZ	AMC420812	AMC420812	VIARS ART	14813 8TH AVE NE	SHORELINE	WA	981556949	201503	10301 214TH AVE E	TRLR 48	BONNEY LAKE	WA	98391	4208
AZ	AMC429007	AMC429007	WILLIAMS GWEN	200 BROKEN ARROW	SEDONA	AZ	863518743	201501	4620 E MINERAL RD		PHOENIX	AZ	85044	1125
AZ	AMC429008	AMC429007	WILLIAMS GWEN	200 BROKEN ARROW	SEDONA	AZ	863518743	201501	4620 E MINERAL RD		PHOENIX	AZ	85044	1125
AZ	AMC429009	AMC429007	WILLIAMS GWEN	200 BROKEN ARROW	SEDONA	AZ	863518743	201501	4620 E MINERAL RD		PHOENIX	AZ	85044	1125
AZ	AMC429010	AMC429007	WILLIAMS GWEN	200 BROKEN ARROW	SEDONA	AZ	863518743	201501	4620 E MINERAL RD		PHOENIX	AZ	85044	1125
AZ	AMC429011	AMC429007	WILLIAMS GWEN	200 BROKEN ARROW	SEDONA	AZ	863518743	201501	4620 E MINERAL RD		PHOENIX	AZ	85044	1125
AZ	AMC429012	AMC429007	WILLIAMS GWEN	200 BROKEN ARROW	SEDONA	AZ	863518743	201501	4620 E MINERAL RD		PHOENIX	AZ	85044	1125
AZ	AMC429013	AMC429007	WILLIAMS GWEN	200 BROKEN ARROW	SEDONA	AZ	863518743	201501	4620 E MINERAL RD		PHOENIX	AZ	85044	1125
AZ	AMC429014	AMC429007	WILLIAMS GWEN	200 BROKEN ARROW	SEDONA	AZ	863518743	201501	4620 E MINERAL RD		PHOENIX	AZ	85044	1125
AZ	AMC429015	AMC429007	WILLIAMS GWEN	200 BROKEN ARROW	SEDONA	AZ	863518743	201501	4620 E MINERAL RD		PHOENIX	AZ	85044	1125
AZ	AMC402382	AMC402382	WILLIS BOBBIE LOU	1112 S 1ST AVE	SAFFORD	AZ	855462128	201501	28 N TERRACE RD		CHANDLER	AZ	85226	4823

AZ	AMC402383	AMC402382	WILLIS BOBBIE LOU	1112 S 1ST AVE	SAFFORD	AZ	855462128	201501	28 N TERRACE RD		CHANDLER	AZ	85226	4823
AZ	AMC402384	AMC402382	WILLIS BOBBIE LOU	1112 S 1ST AVE	SAFFORD	AZ	855462128	201501	28 N TERRACE RD		CHANDLER	AZ	85226	4823
AZ	AMC402385	AMC402382	WILLIS BOBBIE LOU	1112 S 1ST AVE	SAFFORD	AZ	855462128	201501	28 N TERRACE RD		CHANDLER	AZ	85226	4823
AZ	AMC402386	AMC402382	WILLIS BOBBIE LOU	1112 S 1ST AVE	SAFFORD	AZ	855462128	201501	28 N TERRACE RD		CHANDLER	AZ	85226	4823
AZ	AMC402387	AMC402382	WILLIS BOBBIE LOU	1112 S 1ST AVE	SAFFORD	AZ	855462128	201501	28 N TERRACE RD		CHANDLER	AZ	85226	4823
AZ	AMC402388	AMC402382	WILLIS BOBBIE LOU	1112 S 1ST AVE	SAFFORD	AZ	855462128	201501	28 N TERRACE RD		CHANDLER	AZ	85226	4823
AZ	AMC402389	AMC402382	WILLIS BOBBIE LOU	1112 S 1ST AVE	SAFFORD	AZ	855462128	201501	28 N TERRACE RD		CHANDLER	AZ	85226	4823
AZ	AMC402390	AMC402382	WILLIS BOBBIE LOU	1112 S 1ST AVE	SAFFORD	AZ	855462128	201501	28 N TERRACE RD		CHANDLER	AZ	85226	4823
AZ	AMC332291	AMC332291	WINTER BRIAN	13610 CUNNING LN	LAKESIDE	CA	920404406	201411	14811 OLDE HIGHWAY 80		EL CAJON	CA	92021	2808
AZ	AMC417687	AMC417687	ZAPEL TODD OWEN	PO BOX 2598	QUARTZSITE	AZ	853462598	201311	PO BOX 37		QUARTZSITE	AZ	85346	0037

UNITED STATES
DEPARTMENT OF THE INTERIOR
BUREAU OF LAND MANAGEMENT

MAINTENANCE FEE WAIVER CERTIFICATION

SEE INSTRUCTIONS ON PAGE 2

AMC 413507
402392
416357

FORM APPROVED
OMB NO. 1004-0114
Expires: October 31, 2016

1. This small miner waiver is filed for the assessment year beginning on September 1, ~~2013~~ and ending on September 1, ~~2014~~ ²⁰¹⁵
2. The undersigned and all related parties owned ten or fewer mining claims, mill, or tunnel sites located and maintained on Federal lands in the United States of America on September 1, ~~2013~~ ²⁰¹⁴
3. The undersigned have performed the assessment work required by law for each mining claim listed prior to filing this waiver and understand that by filing this form, the undersigned must file an affidavit of assessment work with the Bureau of Land Management (BLM) by the December 30th following the filing of this waiver.
4. The undersigned understand that if the assessment work obligation has not yet come due under 30 U.S.C. 28 (for those claims in their first assessment year only), a notice of intent to hold reciting this condition must be recorded by the December 30th following the filing of this waiver.
5. The undersigned understand that mill and tunnel sites may also be listed on this waiver and be waived from payment of the maintenance fee, and that a notice of intent to hold for these sites is required to be filed with the BLM by the December 30th following the filing of this waiver.
6. The undersigned understand and acknowledge that pursuant to 43 U.S.C. 1212 and 18 U.S.C. 1001, the filing or recording of a false, fictitious, or fraudulent document with the BLM may result in a fine of up to \$250,000, a prison term not to exceed five years, or both.
7. The mining claims, mill or tunnel sites for which this waiver from payment of the maintenance fees is requested are:

CLAIM OR SITE NAME	BLM RECORDATION SERIAL NUMBER
1. Little Trace	✓ AMC413507
2. Little Bit	AMC402392
3. Los Padres	AMC416357
4.	
5.	
6.	
7.	
8.	
9.	
10.	

RECEIVED
BLM AZ STATE OFFICE
2014 AUG 21 P 2:08
PHOENIX, ARIZONA

The owner(s) (claimants) of the above mining claims and sites are:

✓ Leland Anderson

(Owner's Name - Please Print)

833 Middlebrook

(Owner's Mailing Address)

Leland Anderson POA
(Owner's Signature)

Prescott

(City)

AZ

(State)

86303

(Zip Code)

✓ Dennis Fasula

(Owner's Name - Please Print)

8025 S Donegal

(Owner's Mailing Address)

Dennis Fasula POA
(Owner's Signature)

Kirkland

(City)

AZ

(State)

86332

(Zip Code)

Tracey Lohmann

(Owner's Name - Please Print)

7170 W Clare Island

(Owner's Mailing Address)

Tracey Lohmann
(Owner's Signature)

Kirkland

(City)

AZ

(State)

86332

(Zip Code)

✓ Jimmy Stewart

(Owner's Name - Please Print)

9110 S Trafalgar Dr

(Owner's Mailing Address)

Jimmy Stewart POA
(Owner's Signature)

Kirkland

(City)

AZ

(State)

86332

(Zip Code)

(Continued on page 2)

INTERESTED
SEP 11 2014
BY: *pm*

nmw
9/22/2014
pm

✓ Thomas R. Villone

(Owner's Name - Please Print)

P.O. Box 12391

(Owner's Mailing Address)

2 Ph

POA

(Owner's Signature)

Prescott

(City)

AZ

(State)

86304

(Zip Code)

✓ Shawn Moffett

(Owner's Name - Please Print)

7350 W Veda

(Owner's Mailing Address)

2 Ph

BA

(Owner's Signature)

Kirkland

(City)

AZ

(State)

86332

(Zip Code)

✓ ZAK NECKEN

(Owner's Name - Please Print)

18013 W. Port Au Prince

(Owner's Mailing Address)

Zak Necken

(Owner's Signature)

Surprise

(City)

AZ

(State)

85388

(Zip Code)

✓ LARRY ANDERSON

(Owner's Name - Please Print)

6335 N Pottery Place

(Owner's Mailing Address)

2 Ph

POA

(Owner's Signature)

Prescott

(City)

AZ

(State)

86305

(Zip Code)

18 U.S.C. 1001 and 43 U.S.C. 1212 make it a crime for any person knowingly and willfully to make to any department or agency of the United States any false, fictitious or fraudulent statements or representations as to any matter within its jurisdiction.

INSTRUCTIONS

1. This certification is made under the provisions of 43 U.S.C. § 1744 and 30 U.S.C. § 28-28k and the regulations thereunder (43 CFR Part 3830).
2. The claimant(s) must fill in the dates in paragraph 1 for the beginning and ending of the assessment year for which this waiver is sought.
3. The claimant(s) must fill in the date in paragraph 2 for the beginning of the assessment year for which this waiver is sought.
4. All claim and site names and BLM serial numbers must be listed for the mining claims, mill sites, and tunnel sites for which the waiver is sought.
5. All owners of the mining claims, mill sites, and tunnel sites and their addresses must be given.
6. This waiver form must be signed by all the claimants or their designated agent, in original form. If an agent is designated, a notarized designation of agent, signed by all of the claimants with proper address given, must be submitted with this waiver.
7. This form must be filed no later than September 1st for the upcoming assessment year in the BLM State Office where the mining claims or sites are recorded, or the waiver cannot be granted by the BLM. (Example: To obtain a waiver for the assessment year 2012, which begins on September 1, 2011, you must qualify for and file for a waiver no later than September 1, 2011, in the proper BLM State Office.)
8. For all mining claims which require assessment work, you must record an affidavit of labor on or before the December 30th immediately following the filing of this waiver. For all other mining claims or sites waived, you must record a notice of intent to hold on or before the December 30th immediately following the filing of this waiver.
9. Mill and tunnel sites may also be listed on this waiver and be waived from payment of the maintenance fee. A notice of intent to hold for these sites is required to be filed by the December 30th following the filing of this waiver.

FOR OFFICIAL USE ONLY

AFFIDAVIT OF ANNUAL ASSESSMENT WORK

402392
413507

416357

WHEN RECORDED, MAIL DOCUMENT TO:

NAME: Tracey Lohmann

ADDRESS: 7170 W Clare Island

CITY, STATE, ZIP: Kirkland, AZ 86332

2014-0037611 ADL
08/20/2014 12:06:22 PM Page: 1 of 3
Leslie M. Hoffman
OFFICIAL RECORDS OF YAVAPAI COUNTY \$15.00
TRACEY LOHMANN



FOR COUNTY RECORDER'S USE

No. of Claims ³

x \$10/claim

Total due BLM \$ 30.00

TO ALL WHOM IT MAY CONCERN:

1. The undersigned certifies that at least \$100 per claim was expended for development, labor and improvements, or equivalent value added, as the annual assessment work for the assessment year ending September 1, 2014 for the following contiguous unpatented mining claim(s), located in the County of Yavapai, in the State of Arizona

BLM Serial No.	Name of Claim	Tp Rg Sec Mer				County Recordation Book and Page No.	Date
		Example: 13N 5E 14 MDM					
AMC402392	Little Bit	12.5N	3W	30	MSR	Book 4769-Page 42	10/06/10
AMC413507	Little Trace	13N	4W	26	MSR	Book 4856-Page 400	01/18/12
AMC416357	Los Padres	13N	4W	25	MSR	Book 4888-Page 65	06/20/12

RECEIVED
BLM AZ STATE OFF
2014 AUG 21 P 2
PHOENIX, ARIZONA

RECEIVED
BLM AZ STATE OFFICE
214 AUG 21 P 2:07
PHOENIX, ARIZONA

(Continued on page 2)

ENTERED
AUG 25 2014
BY RAM

RECEIPT # 3108925

2. Type of labor and improvements (specify what was done and give the total value for that labor and improvement to show at least \$100 for each claim). If a geological, geochemical, or geophysical survey was performed, as per 30 U.S.C. 28-1, reference the title of the report of survey, give cost and date of the survey and report, and indicate it was filed with the County Recorder:

Description of Work Performed	Value of Work Performed	Date Work Was Performed
Trail and road work, test holes, area clean-up and trash removal	1000.00	June and July 2014

3. Name and mailing address of each person who performed the labor and improvements:

Name (please print)

Tracey Lohmann

Jimmy Stewart

Leland Anderson

Current Mailing Address (please print)

7170 W Clare Island, Kirkland, AZ 86332

9110 S Trafalgar DR, Kirkland, AZ 86332

833 Middlebrook, Prescott, AZ 86303

4. Name and mailing address of each person who holds and claims the subject mining claim(s) for the valuable minerals contained therein. Be sure to indicate if there is a change of address:

Name (please print)

Leland Anderson

Dennis Fasula

Tracey Lohmann

Jimmy Stewart

Larry Anderson

Shawn Moffett

Thomas R. Villone

Current Mailing Address (please print)

833 Middlebrook, Prescott, AZ 86303

8025 S Donegal, Kirkland, AZ 86332

7170 W Clare Island, Kirkland AZ 86332

9110 S Trafalgar DR, Kirkland AZ 86332

6335 N Pottery Place, Prescott, AZ 86305

7350 W Veda, Kirkland, AZ 86332 602 E. MADISON #26

P.O. Box 12391, Prescott, AZ 86304

RECEIVED
BLM AZ STATE OFFICE
2014 AUG 21 P 2:01
PHOENIX, ARIZONA

MILTON WIS
53563

5. The undersigned testifies that on the date of 06-20, 20¹², all monuments required by law were erected upon the subject claim(s), and all notices required by law were posted on the subject claim(s) or copies thereof were in place, and at said date, each corner monument bore or contained

markings sufficient to appropriately designate the corner of the claim to which it pertains and the name of the claim(s).

I hereby certify under penalty of perjury under the laws of the State of Arizona that the foregoing statements are true and correct:

[Signature]

Date: 8.15.14

(Signature of person responsible for above statement)

Title 18 U.S.C. 1001 and 43 U.S.C. 1212 make it a crime for any person knowingly and willfully to make to any department or agency of the United States any false, fictitious or fraudulent statements or representations as to any matter within its jurisdiction.

Notary Block

SUBSCRIBED AND SWORN TO before me, this 15 day of AUGUST 20 14

By: Beverly Jean Stewart
(Signature of Affiant)

Title: Notary Public

My Commission Expires: July 9, 2017



INSTRUCTIONS

1. This is an optional form that may be used to satisfy the requirements for the Bureau of Land Management (BLM) under the provisions of 43 U.S.C. §1744 and 30 U.S.C. §28-28d and the regulations thereunder (43 CFR part 3835). Since local and State laws may vary, you should contact your local and State agencies where the claims are located to ensure all applicable laws and requirements are satisfied.
2. The claimant(s) must fill in the date in paragraph 1 for the applicable assessment year and the county and state where the claims are located.
3. All claim names, BLM serial numbers, legal descriptions, and original county recording information must be listed for the claims pertaining to this assessment notice.
4. The claimant(s) must complete paragraph 2 listing all labor or improvements which was performed on or did benefit the subject mining claims. The value and date of the labor or improvements must also be listed. The total amount of labor or improvements can be listed, but the total expenditure must equal at least \$100 for each claim.
5. The names and current mailing addresses of the person(s) performing the labor shall be listed in paragraph 3.
6. The name and current mailing address of each owner (claimant) of the claims shall be listed in paragraph 4. The mailing address shall be the owner's address and not the address of an agent or anyone representing the claimant. Be sure to note if there has been a change of address.
7. Paragraph 5 shall be completed to show the date it was verified that all monuments required by law were properly erected, all notices were posted, and that corners were appropriately designated for all claims listed.
8. An exact legible reproduction or duplicate (other than microfilm or other electronic media) of this affidavit or another type of affidavit of assessment work that you file or will file in the county where each claim is located, must be filed with the BLM on or before December 30 of the calendar year in which the assessment year ends. For mill or tunnel sites, a separate notice of intent to hold must be filed with the BLM on or before December 30. Requirements for filing a notice of intent to hold can be found at 43 CFR 3835.33.
9. A processing fee of \$10 for each claim listed must be remitted to the BLM along with this or any other affidavit of assessment work.

POWER OF ATTORNEY KNOW ALL MEN BY THESE PRESENCE:

Shawn Moffett, Jimmy Stewart and Leland Anderson hereinafter referred to as claimants, in the County of Yavapai, State of Arizona; do appoint Tracey Lohmann as our true and lawful agent for our association claim # AMC413507 "Little Trace". In principal's name, and for principal's use and benefit, said agent is authorized hereby;

- (1) To sign our names on any BLM document referencing the above association claim # AMC413507 "Little Trace".
- (2) Giving and granting to said agent full power and authority to do all and every act and thing whatsoever requisite and necessary to be done relative to any of the foregoing as fully to all intents and purposes as principal might or could do if personally present.

All that said agent shall lawfully do or cause to be done under the authority of this power of attorney is expressly approved. We the undersigned claimants authorize our name to be on the location notice of the "Little Trace" association placer mining claim # AMC413507.

We are an actual party to the location of the "Little Trace" association placer mining claim # AMC413507.

1. Tracey Lohmann, Current mailing address: 7170 W. Clare Island, Kirkland, AZ 86332 *Tracey Lohmann*

2. Leland Anderson, Current mailing address: 822 Middle Brook, Prescott, AZ 86303 *Leland Anderson*

3. Shawn Moffett, Current mailing address: 7350 W Veda, Kirkland, AZ 86332 *Shawn Moffett*


4. Jimmy Stewart, Current mailing address: 9110 S. Trafalgar DR Kirkland, AZ 86332 *Jimmy Stewart*

1) State of AZ, County of, YAVAPAI

Signed before me on this 15TH day
Of Aug, 2014 by Tracey Lohmann

Notarized the above signatures:

Beverly Jean Stewart



2) State of AZ, County of, Yavapai

Signed before me on this 20th day

Of Aug, 2014 by Leland Anderson

Notarized the above signatures:

Ginger R. Strand




3) State of AZ, County of, YAVAPAI

Signed before me on this 8TH day

Of July, 2014 by Shawn Moffett

Notarized the above signatures:

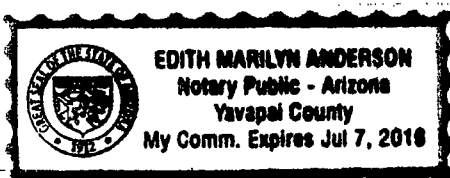


4) State of AZ, County of, YAVAPAI

Signed before me on this 8TH day

Of July, 2014 by Jimmy Stewart

Notarized the above signatures:



RECEIVED
BLM AZ STATE OFFICE
2014 AUG 21 P 2:08
PHOENIX, ARIZONA

POWER OF ATTORNEY KNOW ALL MEN BY THE PRESENCE:

Jim Stewart, Dennis Fasula, Thomas R. Villone and Zak Necker hereinafter referred to as claimants, in the County of Yavapai, State of Arizona; do appoint Tracey Lohmann as our true and lawful agent for our association claim # AMC402392 "Little Bit". In principal's name, and for principal's use and benefit, said agent is authorized hereby;

- (1) To sign our names on any BLM document referencing the above association claim # AMC402392 "Little Bit".
- (2) Giving and granting to said agent full power and authority to do all and every act and thing whatsoever requisite and necessary to be done relative to any of the foregoing as fully to all intents and purposes as principal might or could do if personally present.

All that said agent shall lawfully do or cause to be done under the authority of this power of attorney is expressly approved. We the undersigned claimants authorize our name to be on the location notice of the "Little Bit" association placer mining claim # AMC402392.

We are an actual party to the location of the "Little Bit" association placer mining claim # AMC402392.

1. Tracey Lohmann, Current mailing address: 7170 W. Clare Island, Kirkland, AZ 86332 *Tracey Lohmann*
2. Jim Stewart, Current mailing address: 9110 S. Trafalgar Dr., Kirkland, AZ 86332 *Jim Stewart*
3. Dennis Fasula, Current mailing address: 8805 S. Donegal Dr., Kirkland, AZ 86332 *Dennis Fasula*
4. Thomas R. Villone, Current mailing address: P.O. Box 12391 Prescott, AZ 86302 *Thomas R. Villone*
5. Zak Necker, Current mailing address: 18013 W. Port Au Prince, Surprise, AZ 85388 *Zak Necker*

1) State of AZ, County of, YAVAPAI

Signed before me on this 15TH day
Of AUG, 2014 by TRACEY LOHMANN

Notarized the above signatures:

Beverly Jean Stewart

2) State of AZ, County of, YAVAPAI

Signed before me on this 15TH day
Of AUG, 2014 by JIMMY STEWART

Notarized the above signatures:


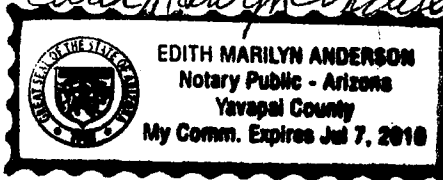
Edith Marilyn Anderson

3) State of AZ, County of, YAVAPAI

Signed before me on this 18TH day
Of AUG, 2014 by DENNIS FASULA

Notarized the above signatures:

Beverly Jean Stewart



4) State of ARIZONA, County of, YAVAPAI

Signed before me on this 18TH day
Of AUG, 2014 by THOMAS R. VILLONE

Notarized the above signatures:


Beverly Jean Stewart

5) State of AZ, County of, YAVAPAI

Signed before me on this 03RD day
Of AUG, 2014 by ZAK NECKER

Notarized the above signatures:

Beverly Jean Stewart



RECEIVED
BLM AZ STATE OFFICE
2014 AUG 21 P 2:08
PHOENIX, ARIZONA

POWER OF ATTORNEY KNOW ALL MEN BY THESE PRESENCE:

Larry Anderson, Jimmy Stewart and Leland Anderson hereinafter referred to as claimants, in the County of Yavapai, State of Arizona; do appoint Tracey Lohmann as our true and lawful agent for our claim # AMC416357 "Los Padres". In principal's name, and for principal's use and benefit, said agent is authorized hereby;

RECEIVED
AZ STATE OFFICE
PHOENIX, ARIZONA
AUG 24 10:08

- (1) To sign my name on any BLM document referencing the above Placer claim # AMC416357 "Los Padres"
- (2) Giving and granting to said agent full power and authority to do all and every act and thing whatsoever requisite and necessary to be done relative to any of the foregoing as fully to all intents and purposes as principal might or could do if personally present.

All that said agent shall lawfully do or cause to be done under the authority of this power of attorney is expressly approved. I the undersigned claimant authorize my name to be on the location notice of the "Los Padres" association placer mining claim # AMC416357.

The below signed authorized and are aware that I am listed as a locator on the location notice for AMC416357. I have a bona fide interest in this claim and I located the claim independently, for my own self-interest and in good faith. I certify that this claim is in no way being located for the benefit of a company, corporation, or another individual in order to gain additional acreage they are not entitled to in accordance with the law.

1. Larry Anderson, Current mailing address: 1776 Sarafina DR, Prescott, AZ 86301
2. Jimmy Stewart, Current mailing address: 9110 S Trafalgar DR, Kirkland, AZ 86332
3. Leland Anderson, Current mailing address: 822 Middle Brook, Prescott, AZ 86303
4. Tracey Lohmann, Current mailing address: 7170 W Clare Island, Kirkland, AZ 86332

Larry Anderson
Jimmy Stewart
Leland Anderson
Tracey Lohmann

1) State of AZ, County of, YAVAPAI

2) State of AZ, County of, YAVAPAI

Signed before me on this 27th day
Of Nov, 2012 by GAIL BRADLEY


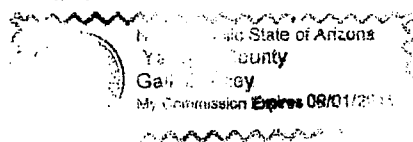
Signed before me on this 3rd day
Of Dec, 2012 by Edith Marilyn Anderson

Notarized the above signatures:

LARRY ANDERSON

Notarized the above signatures:

Tracey Lohmann



3) State of AZ, County of, YAVAPAI

4) State of AZ, County of, YAVAPAI

Signed before me on this 27th day
Of Nov, 2012 by GAIL BRADLEY

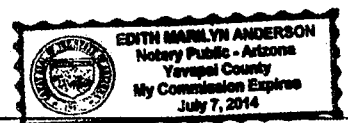
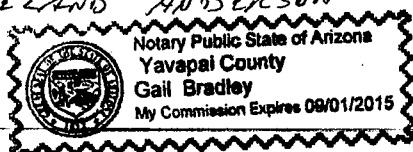
Signed before me on this 3rd day
Of Dec, 2012 by Edith Marilyn Anderson

Notarized the above signatures:

LELAND ANDERSON

Notarized the above signatures:

Jimmy Stewart



7170 Clare Island
Kirkland, AZ 86332

PHOENIX AZ 852

20 AUG 2014 PM 9 L



RECEIVED
BLM AZ STATE OFFICE

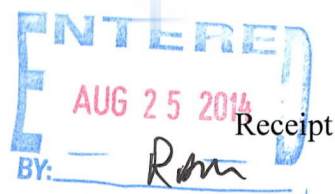
2014 AUG 21 P 2:08

PHOENIX, ARIZONA
UNITED STATES DEPARTMENT OF THE INTERIOR
BUREAU OF LAND MANAGEMENT
ARIZONA STATE OFFICE
1 NORTH CENTRAL AVE, SUITE 800
PHOENIX, ARIZONA 85004

85004442700



United States Department of the Interior
Bureau of Land Management
 LANDS/RECREATION & PLANNING
 ONE N CENTRAL AVE
 PHOENIX, AZ 85004 -2203
 Phone: 602-417-9200



No: 3108925

Transaction #: 3200608	
Date of Transaction: 08/22/2014	
CUSTOMER:	
	TRACEY LOHMANN 7170 W CLARE ISLAND DR KIRKLAND, AZ 86332-5002 US

LINE #	QTY	DESCRIPTION	REMARKS	UNIT PRICE	TOTAL
1	1.00	LOCATABLE MINERALS / MINING CLAIMS-NOT NEW-UNADJUD, ONE AUTH NO. ONLY / MINING CLAIM MONEY RECEIVED CASES: AMC402392/\$30.00	MAINT FEE WAIVER (3) 2015 / POL (3) 2014	- n/a -	30.00
TOTAL:					\$30.00

PAYMENT INFORMATION			
1	AMOUNT:	30.00	POSTMARKED: 08/20/2014
	TYPE:	CHECK	RECEIVED: 08/21/2014
	CHECK NO:	1137	
	NAME:	STEWART, JIMMY E 9110 S TRAFALGAR DR KIRKLAND AZ 86332 US	

REMARKS

This receipt was generated by the automated BLM Collections and Billing System and is a paper representation of a portion of the official electronic record contained therein.

UNITED STATES
DEPARTMENT OF THE INTERIOR
BUREAU OF LAND MANAGEMENT

MAINTENANCE FEE WAIVER CERTIFICATION

SEE INSTRUCTIONS ON PAGE 2

398

398

402392
413507
416357
FORM APPROVED
OMB NO. 1004-0114
Expires: August 31, 2013

1. This small miner waiver is filed for the assessment year beginning on September 1, 2013 and ending on September 1, 2014
2. The undersigned and all related parties owned ten or fewer mining claims, mill, or tunnel sites located and maintained on Federal lands in the United States of America on September 1, 2013.
3. The undersigned have performed the assessment work required by law for each mining claim listed prior to filing this waiver and understand that by filing this form, an affidavit of assessment work must be recorded by the December 30th following the filing of this waiver.
4. The undersigned understand that if the assessment work obligation has not yet come due under 30 U.S.C. 28 (for those claims in their first assessment year only), a notice of intent to hold reciting this condition must be recorded by the December 30th following the filing of this waiver.
5. The undersigned understand that mill and tunnel sites may also be listed upon this waiver and be waived from payment of the maintenance fee, and that a notice of intent to hold for these sites is required to be recorded by the December 30th immediately following the filing of this waiver.
6. The undersigned understand and acknowledge that pursuant to 43 U.S.C. 1212 and 18 U.S.C. 1001, the filing or recording of a false, fictitious, or fraudulent document with the Bureau of Land Management may result in a fine of up to \$250,000, a prison term not to exceed five years, or both.
7. The mining claims, mill or tunnel sites for which this waiver from payment of the maintenance fees is requested are:

CLAIM OR SITE NAME

BLM RECORDATION SERIAL NUMBER

1. little Bit	✓ AMC402392
2. Little Trace	AMC413507
3. los Padres	AMC416357
4.	
5.	
6.	
7.	
8.	
9.	
10.	

The owner(s) (claimants) of the above mining claims and sites are:

Jimmy Stewart

(Owner's Name - Please Print)

Jimmy Stewart POA

(Owner's Signature)

9110 S Trafalgar Dr

(Street or P.O. Box)

Kirkland

AZ

86332

(City)

(State)

(Zip Code)

Tracey Lohmann

(Owner's Name - Please Print)

Tracey Lohmann

(Owner's Signature)

7170 W Clare Island

(Street or P.O. Box)

Kirkland

AZ

86332

(City)

(State)

(Zip Code)

Zak Necker

(Owner's Name - Please Print)

Zak Necker POA

(Owner's Signature)

18013 W Port Au Prince

(Street or P.O. Box)

Surprise

AZ

85388

(City)

(State)

(Zip Code)

(Continued on page 2)

ENTERED
SEP 17 2013
BY: *TS*

RECEIVED
BLM AZ STATE OFFICE
2013 AUG 21 P 2:53
PHOENIX, ARIZONA

Dennis Fasula	<i>Dennis Fasula</i>	POA
(Owner's Name - Please Print)	(Owner's Signature)	
8025 S Donegal	Kirkland	AZ 86332
(Street or P.O. Box)	(City)	(State) (Zip Code)
<hr/>		
Tommy Faught	<i>Tommy Faught</i>	POA
(Owner's Name - Please Print)	(Owner's Signature)	
P.O. Box 1517	Ocean Park	WA 98640
(Street or P.O. Box)	(City)	(State) (Zip Code)
<hr/>		
Leland Anderson		
(Owner's Name - Please Print)	(Owner's Signature)	
833 Middlebrook	Prescott	AZ 86303
(Street or P.O. Box)	(City)	(State) (Zip Code)
<hr/>		
Larry Anderson	<i>Larry Anderson</i>	POA
(Owner's Name - Please Print)	(Owner's Signature)	
(Street or P.O. Box)	(City)	(State) (Zip Code)

Title 18 U.S.C. Section 1001 and Title 43 U.S.C. Section 1212 makes it a crime for any person knowingly and willfully to make to any department or agency of the United States any false, fictitious or fraudulent statements or representations as to any matter within its jurisdiction.

INSTRUCTIONS

1. This certification is made under the provisions of §1744 of Title 43 and § 28-28k of Title 30 of the United States Code; and the regulations thereunder (43 CFR Part 3830).
2. The claimant(s) must fill in the dates in paragraph 1 for the beginning and ending of the assessment year for which this waiver is sought.
3. The claimant(s) must fill in the date in paragraph 2 for the beginning of the assessment year for which this waiver is sought.
4. All claim and site names and Bureau of Land Management (BLM) serial numbers must be listed for the mining claims, mill sites, and tunnel sites for which the waiver is sought.
5. All owners of the mining claims, mill sites, and tunnel sites and their addresses must be given.
6. This waiver form must be signed by all the claimants or their designated agent, in original form. If an agent is designated, a notarized designation of agent, signed by all of the claimants with proper address given, must be submitted with this waiver.
7. This form must be filed no later than September 1st for the upcoming assessment year in the BLM State Office where the mining claims or sites are recorded, or the waiver cannot be granted by the BLM. (Example: To obtain a waiver for the assessment year 2012, which begins on September 1, 2011, you must qualify for and file for a waiver no later than September 1, 2011, in the proper BLM State Office.)
8. For all mining claims which require assessment work, you must record an affidavit of labor on or before the December 30th immediately following the filing of this waiver. For all other mining claims or sites waived, you must record a notice of intent to hold on or before the December 30th immediately following the filing of this waiver.
9. Mill and tunnel sites may also be listed upon this waiver and be waived from payment of the maintenance fee. A notice of intent to hold for these sites is required to be filed by the December 30th following the filing of this waiver.

RECEIVED
BLM AZ STATE OFFICE
2013 AUG 21 P 2:53
PHOENIX, ARIZONA
FOR OFFICIAL USE ONLY

When Recorded Return Document to:

Jimmy Stewart
9110 S Trafalgar Dr
Kirkland, AZ 86332

☐ Check here is this is a change of address.

Telephone: **928-442-9879**

E-mail address: **jimstewart@q.com**

AFFIDAVIT OF PERFORMANCE OF ANNUAL WORK

1. State of Arizona, County of **Yavapai** ss:

2. I (Name) **Jimmy Stewart Tracey Lohmann**

3. Reside at (Address) **9110 S Trafalgar Dr 7170 W clare Island**

City **Kirkland** County **Yavapai**

BLM
Date
Stamp

RECEIVED
BLM AZ STATE OFFICE
2013 AUG 21 P 2:53
PHOENIX, ARIZONA

State **AZ** Zip **86332** being duly sworn, depose and say that I am a citizen of the United States, more than eighteen years of age, and that all of the facts set forth in this affidavit, subject to the provisions and penalties of 18 U.S.C. 1001 pertaining to the filing of false, fictitious, or fraudulent statements with the United States, are true and correct according to the best of my knowledge, information and belief.

4. Owner's name and address (If not shown in Items 1-3 above).

Dennis Fasula Leland Anderson Larry Anderson Zak Necker Tommy Faught
8025 S Donegal 833 Middlebrook 6335 Pottery Place 18013 W Port Au Prince P.O. Box 1517
Kirkland, AZ 86332 Prescott, AZ 86303 Prescott, AZ 86305 Surprise, AZ 85388 Ocean Park, WA 98640

5. That I am personally acquainted with the mining claim(s). The work and improvements were made by and at the expense of the owner(s) of said claim(s). Said contiguous group of claims, listed on this document, are situated in the

Copper Basin (optional) Mining District; **Yavapai** County, Arizona.

Line No.	AMC NUMBER	CLAIM/SITE NAME	COUNTY RECORDER DATA (If available)	TWP	RNG	SEC
1	402392	Little Bit	Book 4769 Page 42	12.5N	3W	30
2	413507	Little Trace	Book 4856 Page 400	13N	4W	26
3	416357	Los Padres	Book 4888 Page 65	13N	4W	25
4						
5						
6						

Form: MCF108

Revised Jan. 2006

Page 1 of 2

ENTERED
SEP 06 2013
BY: *AV*

BLM Date Stamp	2013 AUG 21 P 2:53 PHOENIX, ARIZONA	RECEIVED BLM AZ STATE OFFICE
----------------------	--	---------------------------------

7						
8						
9						
10						

6. That between the dates starting at 12 o'clock noon on September 1, 20 12 and ending at 12 o'clock noon on September 1, 20 13 at least \$ 1000.00 dollars worth of work and improvements were done and performed upon said claim(s) or upon one or more of a contiguous group of claims for the benefit of all, wholly or partly outside of a contiguous group of claims for the benefit of all, not including the location work.

7. That the following persons were employed to perform the work and improvements described herein: _____
Leland Anderson, Larry Anderson, Tracey Lohmann, Jimmy Stewart

8. That the work and improvements performed were: Trail and road work, test holes, area clean-up and trash removal

9. Dated: 8-17-13 Signature: [Signature]

SUBSCRIBED AND SWORN TO before me, a Notary Public, this 17TH day of AUGUST 20 13

By: TRACEY LOHMANN

Notary Public [Signature]

My Commission Expires July 9, 2017



Bureau of Land Management
 Arizona State Office
www.az.blm.gov

No. of Claims: <u>3</u>	x \$10 = <u>\$30.00</u>
Check No.: <u>1054</u>	Init. <u>[Signature]</u>
Receipt No.: <u>2861891</u>	
For BLM Use Only	



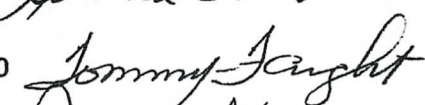

POWER OF ATTORNEY KNOW ALL MEN BY THE PRESENCE:

Tommy Faught, Jimmy Stewart and Leland Anderson hereinafter referred to as claimants, in the County of Yavapai, State of Arizona; do appoint Tracey Lohmann as our true and lawful agent for our association claim # AMC413507 "Little Trace". In principal's name, and for principal's use and benefit, said agent is authorized hereby;

- (1) To sign our names on any BLM document referencing the above association claim # AMC413507 "Little Trace".
- (2) Giving and granting to said agent full power and authority to do all and every act and thing whatsoever requisite and necessary to be done relative to any of the foregoing as fully to all intents and purposes as principal might or could do if personally present.


All that said agent shall lawfully do or cause to be done under the authority of this power of attorney is expressly approved. We the undersigned claimants authorize our name to be on the location notice of the "Little Trace" association placer mining claim # AMC413507.

We are an actual party to the location of the "Little Trace" association placer mining claim # AMC413507.

1. Tracey Lohmann, Current mailing address: 7170 W. Clare Island, Kirkland, AZ 86332 
2. Leland Anderson, Current mailing address 822 Middle Brook, Prescott, AZ 86303 
3. Tommy Faught, Current mailing address: P.O. Box 1517 Ocean Park, WA 98640 
4. Jimmy Stewart, Current mailing address 9110 S. Trafalgar DR Kirkland, AZ 86332 

1) State of AZ County of Yavapai
Signed before me on this 17 day
Of Oct, 2012 by Tracey Lohmann


Notarized the above signatures:



2) State of Arizona County of Yavapai
Signed before me on this 17 day
Of October, 2012 by Jimmy Stewart

Notarized the above signatures:





3) State of Washington County of Clallam
Signed before me on this 12th day
Of October, 2012 by Tommy Faught

Notarized the above signatures:






4) State of AZ County of Yavapai
Signed before me on this 20th day

Of Oct, 2012 by Leland Ross Anderson

Notarized the above signatures:





RECEIVED
BLM AZ STATE OFFICE
2013 AUG 21 P 2:53
PHOENIX, ARIZONA

POWER OF ATTORNEY KNOW ALL MEN BY THESE PRESENCE:

Jim Stewart, Dennis Fasula, Tommy Faught and Zak Necker hereinafter referred to as claimants, in the County of Yavapai, State of Arizona; do appoint Tracey Lohmann as our true and lawful agent for our association claim # AMC402392 "Little Bit". In principal's name, and for principal's use and benefit, said agent is authorized hereby;

- (1) To sign our names on any BLM document referencing the above association claim # AMC402392 "Little Bit".
- (2) Giving and granting to said agent full power and authority to do all and every act and thing whatsoever requisite and necessary to be done relative to any of the foregoing as fully to all intents and purposes as principal might or could do if personally present.


All that said agent shall lawfully do or cause to be done under the authority of this power of attorney is expressly approved. We the undersigned claimants authorize our name to be on the location notice of the "Little Bit" association placer mining claim # AMC402392.

We are an actual party to the location of the "Little Bit" association placer mining claim # AMC402392.

1. Tracey Lohmann, Current mailing address: 7170 W. Clare Island, Kirkland, AZ 86332
2. Jim Stewart, Current mailing address: 9110 S. Trafalgar Dr., Kirkland, AZ 86332
3. Dennis Fasula, Current mailing address: 8805 S. Donegal Dr., Kirkland, AZ 86332
4. Tommy Faught, Current mailing address: P.O. Box 1517 Ocean Park, WA 98640
5. Zak Necker, Current mailing address: 18013 W. Port Au Prince, Surprise, AZ 85388


1) State of AZ County of, Yavapai
Signed before me on this 17 day
of Oct, 2012 by Tracey Lohmann

Notarized the above signatures:



2) State of Arizona County of, Yavapai
Signed before me on this 17 day
of October, 2012 by Jim Stewart

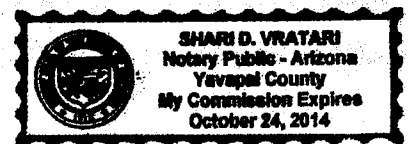
Notarized the above signatures:



3) State of AZ County of, Yavapai
Signed before me on this 9th day
of Nov, 2012 by Dennis Fasula

Notarized the above signatures:


Shari D. Vratari



4) State of Washington County of, Pacific
Signed before me on this 12th day
of October, 2012 by Tommy Faught

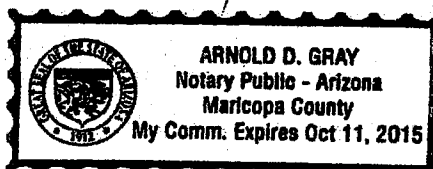
Notarized the above signatures:

Carolee M. Alden



5) State of AZ County of, Maricopa
Signed before me on this 1st day
of Nov, 2012 by Arnold D. Gray

Notarized the above signatures:



PHOENIX, ARIZONA

2013 AUG 21 P 2:53

RECEIVED
BLM AZ STATE OFFICE





POWER OF ATTORNEY KNOW ALL MEN BY THESE PRESENCE:

Larry Anderson, Jimmy Stewart and Leland Anderson hereinafter referred to as claimants, in the County of Yavapai, State of Arizona; do appoint Tracey Lohmann as our true and lawful agent for our claim # AMC416357 "Los Padres". In principal's name, and for principal's use and benefit, said agent is authorized hereby;

- (1) To sign my name on any BLM document referencing the above Placer claim # AMC416357 "Los Padres".
- (2) Giving and granting to said agent full power and authority to do all and every act and thing whatsoever requisite and necessary to be done relative to any of the foregoing as fully to all intents and purposes as principal might or could do if personally present.

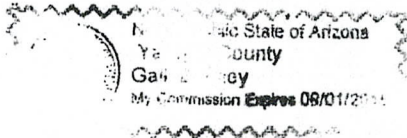
All that said agent shall lawfully do or cause to be done under the authority of this power of attorney is expressly approved. I the undersigned claimant authorize my name to be on the location notice of the "Los Padres" association placer mining claim # AMC416357.

The below signed authorized and are aware that I am listed as a locator on the location notice for AMC416357. I have a bona fide interest in this claim and I located the claim independently, for my own self-interest and in good faith. I certify that this claim is in no way being located for the benefit of a company, corporation, or another individual in order to gain additional acreage they are not entitled to in accordance with the law.

1. Larry Anderson, Current mailing address: 1776 Sarafina DR, Prescott, AZ 86301 
2. Jimmy Stewart, Current mailing address: 9110 S Trafalgar DR, Kirkland, AZ 86332 
3. Leland Anderson, Current mailing address: 822 Middle Brook, Prescott, AZ 86303 
4. Tracey Lohmann, Current mailing address: 7170 W Clare Island, Kirkland, AZ 86332 

1) State of AZ, County of, YAVAPAI
Signed before me on this 27th day
Of Nov, 20 12 by GAIL BRADLEY


Notarized the above signatures:
LARRY ANDERSON



2) State of AZ, County of, YAVAPAI
Signed before me on this 3rd day


Of Dec, 20 12 by Edith Marilyn Anderson

Notarized the above signatures:
Tracey Lohmann



3) State of AZ, County of, YAVAPAI
Signed before me on this 27th day
Of Nov, 20 12 by GAIL BRADLEY



Notarized the above signatures:
LELAND ANDERSON



4) State of AZ, County of, YAVAPAI
Signed before me on this 3rd day

Of Dec, 20 12 by Edith Marilyn Anderson

Notarized the above signatures:
Jimmy Stewart



Jimmy Stewart
9110 S Trafalgar Dr.
Kirkland, AZ 86332-4004



UNITED STATES DEPARTMENT OF THE INTERIOR
BUREAU OF LAND MANAGEMENT
ARIZONA STATE OFFICE
1 NORTH CENTRAL AVE, SUITE 800
PHOENIX, ARIZONA 85004

85004442700



United States Department of the Interior
Bureau of Land Management
LANDS/RECREATION & PLANNING
ONE N CENTRAL AVE
PHOENIX, AZ 85004 -2203
Phone: 602-417-9200

Receipt

No: 2861891

Transaction #: 2947779	
Date of Transaction: 08/22/2013	
CUSTOMER:	
	JIMMY STEWART 9110 S TRAFALGAR DR KIRKLAND, AZ 86332-4004 US

LINE #	QTY	DESCRIPTION	REMARKS	UNIT PRICE	TOTAL
1	1.00	LOCATABLE MINERALS / MINING CLAIMS-NOT NEW-UNADJUD, ONE AUTH NO. ONLY / MINING CLAIM MONEY RECEIVED CASES: AMC402392/\$30.00	MAINT FEE WAIVER (3) 2014 / POL (3) 2013	- n/a -	30.00
TOTAL:					\$30.00

PAYMENT INFORMATION				
1	AMOUNT:	30.00	POSTMARKED:	08/20/2013
	TYPE:	CHECK	RECEIVED:	08/21/2013
	CHECK NO:	1054		
	NAME:	STEWART, JIMMY E 9110 S TRAFALGAR DR KIRKLAND AZ 86332-4004 US		

REMARKS

This receipt was generated by the automated BLM Collections and Billing System and is a paper representation of a portion of the official electronic record contained therein.

United States Department of the Interior
Bureau of Land Management
LANDS/RECREATION & PLANNING
ONE N CENTRAL AVE
PHOENIX, AZ 85004 -2203
Phone: 602-417-9200

Receipt

No: 2711951

Transaction #: 2794220

Date of Transaction: 12/20/2012

CUSTOMER:

JIMMY STEWART
9110 S TRAFALGAR DR
KIRKLAND, AZ 86332-4004 US

LINE #	QTY	DESCRIPTION	REMARKS	UNIT PRICE	TOTAL
1	1.00	LOCATABLE MINERALS / MINING CLAIMS- NOT NEW-UNADJUD, ONE AUTH NO. ONLY / MINING CLAIM MONEY RECEIVED CASES: AMC416357/\$10.00	AMENDMENT - 1	- n/a -	10.00
TOTAL:					\$10.00

PAYMENT INFORMATION

1	AMOUNT:	10.00	POSTMARKED:	12/18/2012
	TYPE:	CHECK	RECEIVED:	12/19/2012
	CHECK NO:	712		
	NAME:	STEWART, BEVERLY J 9110 S TRAFALGAR DR KIRKLAND AZ 86332-4004 US		

REMARKS

This receipt was generated by the automated BLM Collections and Billing System and is a paper representation of a portion of the official electronic record contained therein.

Mr. Jimmy E. Stewart
9110 S Trafalgar Dr
Kirkland, AZ 86332-4004

PHOENIX AZ 852

18 DEC 2012 PM 10 L



RECEIVED
BLM AZ STATE OFFICE

2012 DEC 19 P 2:53

PHOENIX, ARIZONA

UNITED STATES
Department of Interior
Bureau of Land Management
ARIZONA State Office
ONE North Central Avenue, Suite 800
Phoenix, AZ 85004-4427 Attn: Toney Smith

8500434427



When Recorded Mail to:

Jimmy Stewart

9110 S Trafalgar DR

Kirkland, AZ 86332

B: 4923 P: 101

Leslie M. Hoffman

OFFICIAL RECORDS OF YAVAPAI COUNTY \$10.00

JIMMY STEWART

2012-0069359

05/2012 08:41:31 AM

ANML

B: 4923 P: 101

\$10.00

Page: 1 of 2

12/05/2012 08:41:31 AM

2012-0069359

ANML

*Not processed.
No money received
Sent back amended*

B: 4888 P: 65

Amended LOCATION NOTICE FOR PLACER MINING CLAIM

NOTICE IS HEREBY GIVEN that the Los Padres

_____ placer mining claim has been located by

Tracey Lohmann
7170 W Clare Island

Larry Anderson

1776 Sarafina DR

Kirkland, AZ 86332

Prescott, AZ 86301

Jimmy Stewart
9110 S Trafalgar DR

Leland Anderson

822 Middle Brook

Kirkland, AZ 86332

Prescott, AZ 86303

The general course of this claim is N-S

Yavapai

County, Arizona.

This claim is 2,300 feet in length and 1,135 feet in width. This claim runs from the

location monument on which this location notice is posted approximately 1,320 feet in a Northerly

direction to the North end line and 980 feet in a Southerly direction to the South end line.

This claim is marked by four monuments, one at each corner of the claim.

The location monument on which this notice is posted is situated within Section 25, Township

13

N

, Range 4

W

, Gila Salt River Base and Meridian, Arizona. This claim encompasses

portions of the following legal subdivision(s) if located by legal subdivision or the following quarter section (s),

section (s), Township (s) and Range (s) SE1/4 NW1/4, NE1/4 NW1/4 OF NW1/4, SW1/4 OF NE1/4,

NW1/4 OF NE1/4 OF NE1/4 S25 T13N R4W

, Gila Salt River Base and Meridian, Arizona.

The locality of this claim with reference to some natural object or permanent monument and additional information (if any) concerning its locality are as follows: The NE corner is 2,325 feet West from the NE corner

of Section 25 and the NW corner of Section 24

DATED AND POSTED on the ground this 19 day of June, 2012.

LOCATOR (s) Tracey Lohmann Larry Anderson Tracey Lohmann as POA

Jimmy Stewart *Leland Anderson*

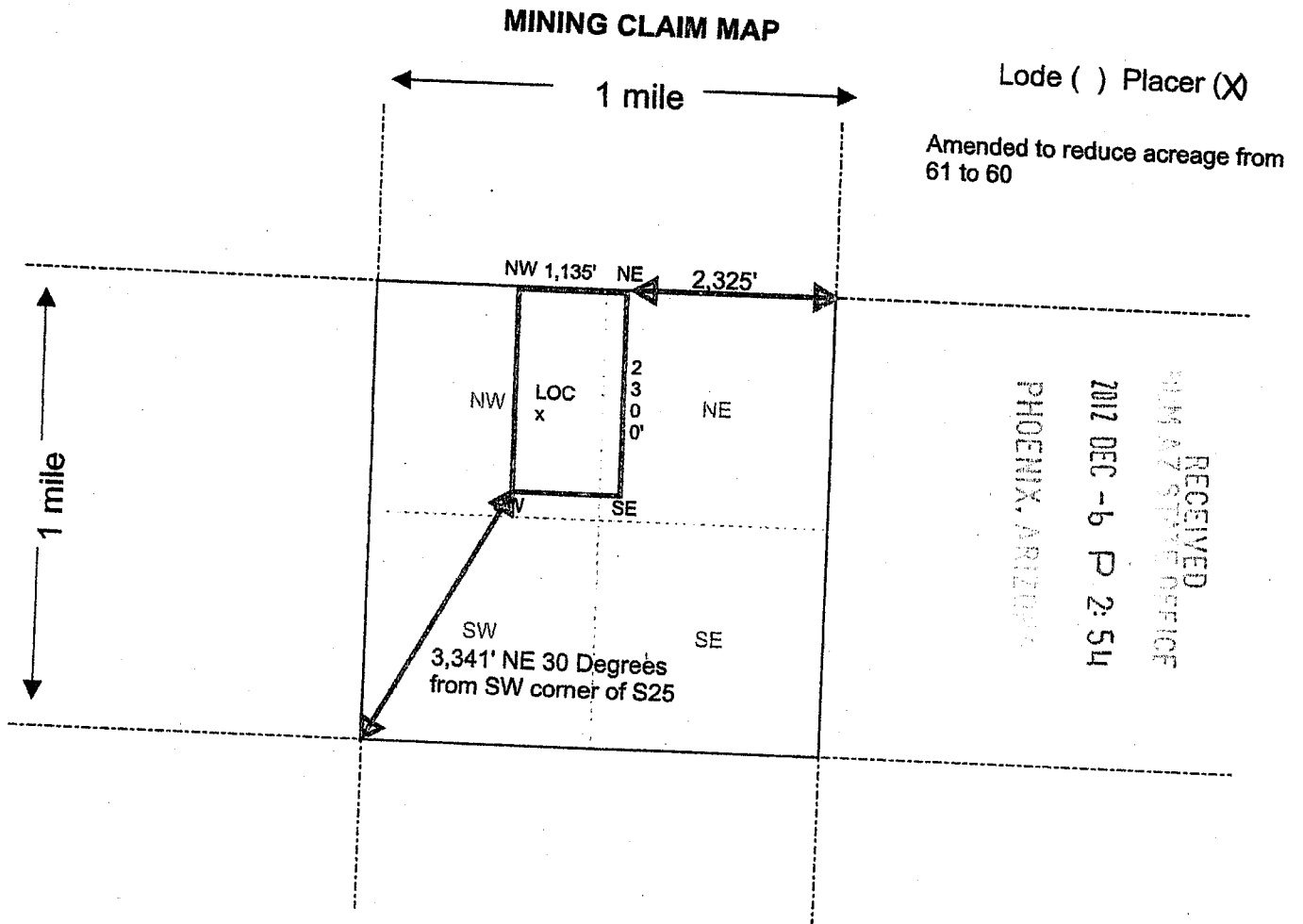
Form MCF102

Revised July 2005

This form is available from the Arizona Department of Mines & Mineral Resources and may be reproduced.

12/11 Couldnt locate phone #

12/12 Send back amend - no money



Scale : 1" = 2000 feet



- The above map depicts the Los Padres mining claim, which is located in Section (s) 25, Township 13 N, Range 4 W, Gila and Salt River Base and Meridian, Yavapai County, Arizona.
- The type of corner and location monuments used are as follows: PVC over Steel Post
- The bearings and distances in degrees and feet between claim corners are as depicted on the map.

Form MCF100a
 Revised July 2005

This form is available from the Arizona Department of Mines & Mineral Resources and may be reproduced.

RECORDERS MEMO: LEGIBILITY
 QUESTIONABLE FOR GOOD REPRODUCTION

Jimmy Stewart
9110 S. TRAFALGAR DR
KIRKLAND, AZ 86332

PHOENIX, AZ 852

05 DEC 2012 PM 4 L

Happy
Holidays



From the USPS



USA FIRST-CLASS FOREVER

RECEIVED
BLM AZ STATE OFFICE

2012 DEC -6 P 2:53

PHOENIX, ARIZONA

United States Department of the Interior
BUREAU of LAND MANAGEMENT
Arizona State Office
One North Central Avenue, Suite 800
Phoenix, Arizona 85004-4427

8500494427



Attn: Tony Smith

NOTICE!!

These documents have been scanned!

Do not place un-scanned documents beneath this notice!

Do not remove this notice from this file!

GPO Jacket No. 560-102
Print Order 61540
Rise Business Services, LLC
Job=AZ15 5/14/2019



Box Number= AZ15046



Claim Begin-End: AMC416357-AMC416357

6 Location Notices-Amendments and Supporting Documents



AZ15046-7 AMC416191-AMC416869

**DEPARTMENT OF THE INTERIOR
BUREAU OF LAND MANAGEMENT
MINING CLAIMS**

Run Date/Time: 07/09/2012 09:48 AM

(LIVE) Serial Register Page

Page 1 of 1

01 10-21-1976;090STAT0090;43USC1744

Case Type 384201: PLACER CLAIM

Claim Name: LOS PADRES

Commodity :

Case Disposition: ACTIVE

Total Acres

60.720

Serial Number

AMC416357

Lead File Number

AMC416357

Name & Address	Int Rel	% Interest
ANDERSON LELAND 822 MIDDLEBROOK RD PRESCOTT, AZ 86303-3544	CLAIMANT	0.0000000
LOHMANN TRACEY 7170 W CLARE ISLAND DR KIRKLAND, AZ 86332-5002	CLAIMANT	0.0000000
ANDERSON LARRY 1776 SARAFINA DR PRESCOTT, AZ 86301-7836	CLAIMANT	0.0000000
STEWART JIMMY 9110 S TRAFALGAR DR KIRKLAND, AZ 86332-4004	CLAIMANT	0.0000000

Mer Twp	Rng	Sec	Quadrant	District/Field Office	County
14	0130N	0040W	025	NE NW	HASSAYAMPA FO
					YAVAPAI

Act Date	Code	Action	Action Remarks	Receipt Number
06/20/2012	403	LOCATION DATE		
06/29/2012	395	RECORDATION NOTICE RECD	1	2599254
06/28/2012	484	LOCATION YEAR / MAINTENANCE	2012	2599254
06/28/2012	501	ACCT ADV IN LEAD FILE	AMC416357;	
06/20/2012	404	COUNTY RECORDATION	0;4888;65	

Line Nr Remarks

- Not by rectangular
Survey 2300x1150
Send notice

- Need Statements

Mining Claim Status Report

DATA
ENTERED JUL 09 2012 ^{PB}

MTP Checked by JUL 09 2012 ^{PB}
GEO Checked by JUL 09 2012 ^{PB}

LEAD SERIAL NUMBER AMC 416357 thru AMC

OF CLAIMS & TYPE

LODE
PLACER
1 ASSOCIATION PLACER
MILL SITE
TUNNEL SITE

CHARGES

Location Fee @ \$34 = \$ 34
Processing Fee @ \$15 = \$ 15
Maintenance Fee @ \$140 = \$ 140
Overage (+) \$
Shortage (-) \$
Other Fees \$
TOTAL \$ 189

ARE THERE ENOUGH LOCATORS?

Yes [☒] No [] 60.72 acres

DOCUMENTS RECEIVED VIA -

Over-the-Counter [] Mail [☒]

TIMELY FILED?

Yes [☒] No []

LEGAL DESCRIPTION -

T 13N R 4W SEC 25
T R SEC
T R SEC
T R SEC

BLM [] FOREST SERVICE [] SUBJ TO PL 359: Yes [] No []

WILDERNESS AREA: No [] Yes []

SPLIT ESTATE - N/A [] SX [] PX [] SRHA [] OTHER []

Proper Notice Filed if Located on SHRA Lands? N/A [] Yes [] No []

RECONVEYED MINERALS ON BLM LANDS REQUIRE OPENING ORDERS FROM 1944 TO 1993 -

Open to Entry on: N/A []

COMMENTS/STATUS - VOID [] PARTIALLY VOID [] PVT MINERALS [] WITHDRAWN LANDS []

OTHER []

Claimant acknowledges that portions of the following claims(s) site(s) may be void or voidable.

Printed Name of Claimant Signature of Claimant

***** FINAL ADJUDICATION *****

DATE 8/6/12 INITIALS AT

AMC 416357

When Recorded Mail to:
Jimmy Stewart
9110 S Trafalgar DR
Kirkland, AZ 86332

B: 4923 P: 101 /05/2012 08:41:31 AM ANML
Leslie M. Hoffm
OFFICIAL RECORD YAVAPAI COUNTY \$10.00
JIMMY STEWART 2012-0069359

B: 4923 P: 101 12/05/2012 08:41:31 AM ANML
\$10.00 Page: 1 of 2 2012-0069359

B: 4888 P: 65

AMC 416357

Amended LOCATION NOTICE FOR PLACER MINING CLAIM

NOTICE IS HEREBY GIVEN that the Los Padres

_____ placer mining claim has been located by

Tracey Lohmann Larry Anderson
7170 W Clare Island 1776 Sarafina DR whose current mailing
Kirkland, AZ 86332 Prescott, AZ 86301
address is _____

Jimmy Stewart Leland Anderson
9110 S Trafalgar DR 822 Middle Brook
Kirkland, AZ 86332 Prescott, AZ 86303

The general course of this claim is N-S and it is situated in

Yavapai County, Arizona.

This claim is 2,300 feet in length and 1,135 feet in width. This claim runs from the location monument on which this location notice is posted approximately 1,320 feet in a Northerly direction to the North end line and 980 feet in a Southerly direction to the South end line.

This claim is marked by four monuments, one at each corner of the claim.

The location monument on which this notice is posted is situated within Section 25, Township 13 N, Range 4 W, Gila Salt River Base and Meridian, Arizona. This claim encompasses portions of the following legal subdivision(s) if located by legal subdivision or the following quarter section (s), section (s), Township (s) and Range (s) SE1/4 NW1/4, NE1/4 NW1/4 OF NW1/4, SW1/4 OF NE1/4, NW1/4 OF NE1/4 OF NE1/4 S25 T13N R4W, Gila Salt River Base and Meridian, Arizona.

The locality of this claim with reference to some natural object or permanent monument and additional information (if any) concerning its locality are as follows: The NE corner is 2,325 feet West from the NE corner of Section 25 and the NW corner of Section 24

DATED AND POSTED on the ground this 19 day of June, 20 12.

LOCATOR (s) Tracey Lohmann Larry Anderson, Tracey Lohmann as Post

Jimmy Stewart Leland Anderson

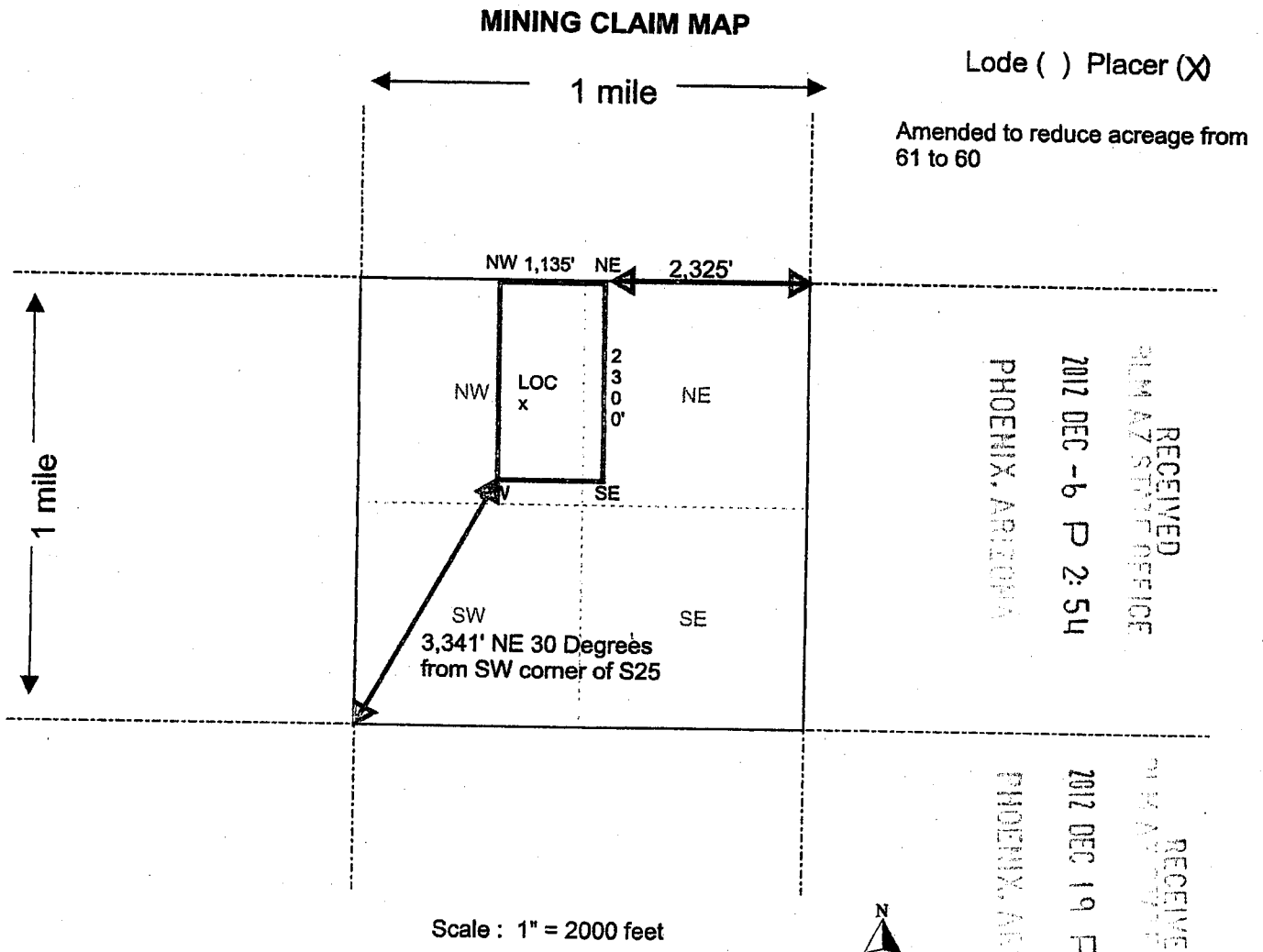
Form MCF102
Revised July 2005

This form is available from the Arizona Department of Mines & Mineral Resources and may be reproduced.

BLM
Date
Stamp

RECEIVED
BLM AZ STATE OFFICE
2012 DEC -6 P 2:54
PHOENIX, ARIZONA

AMC 416357



- The above map depicts the Los Padres mining claim, which is located in Section (s) 25, Township 13 N, Range 4 W, Gila and Salt River Base and Meridian, Yavapai County, Arizona.
- The type of corner and location monuments used are as follows: PVC over Steel Post
- The bearings and distances in degrees and feet between claim corners are as depicted on the map.

Form MCF100a
Revised July 2005

This form is available from the Arizona Department of Mines & Mineral Resources and may be reproduced.

RECORDERS MEMO: LEGIBILITY
QUESTIONABLE FOR GOOD REPRODUCTION

Jimmy Stewart
9110 S. TRAFALGAR DR.
KIRKLAND, AZ 86332

LOCATION NOTICE FOR PLACER MINING CLAIM

NOTICE IS HEREBY GIVEN that the LOS PADRES

RECEIVED BLM AZ STATE OFFICE	2012 JUN 28 P 2:49	PHOENIX, ARIZONA
BLM Date Stamp		

- placer mining claim has been located by
1) TRACY LAHRMAN 2) LARRY ANDERSON - 1 NEW 20 7-9-12
3) JIMMY STEWART 4) WELAND ANDERSON whose current mailing
address is 1) 7170 W. CLARE ISLAND, KIRKLAND, AZ 86332
2) 1776 SARAFINA DR. PRESCOTT AZ 86301
3) 9110 S. TRAFALGAR DR. KIRKLAND, AZ 86332
4) 822 MIDDLE BROOK, PRESCOTT, AZ 86303

The general course of this claim is N-S and it is situated in
YAVAPAI County, Arizona.

This claim is 2,300 feet in length and 1,150 feet in width. This claim runs from the
location monument on which this location notice is posted approximately 1,320 feet in a Northerly
direction to the North end line and 980 feet in a Southerly direction to the South end line.
This claim is marked by four monuments, one at each corner of the claim.

The location monument on which this notice is posted is situated within Section 25, Township
13 N, Range 4 W, Gila Salt River Base and Meridian, Arizona. This claim encompasses
portions of the following legal subdivision(s) if located by legal subdivision or the following quarter section (s),
section (s), Township (s) and Range (s) _____
_____, Gila Salt River Base and Meridian, Arizona.

The locality of this claim with reference to some natural object or permanent monument and additional
information (if any) concerning its locality are as follows: The NE CORNER IS 2,310 FEET WEST
FROM THE NE CORNER OF SECTION 25 AND THE NW CORNER SECTION 24

DATED AND POSTED on the ground this 20 day of JUNE, 20 12.

LOCATOR (s) 1) Larry Anderson
2) Jimmy Stewart
3) Weland Anderson
4) Tracy Lahrman

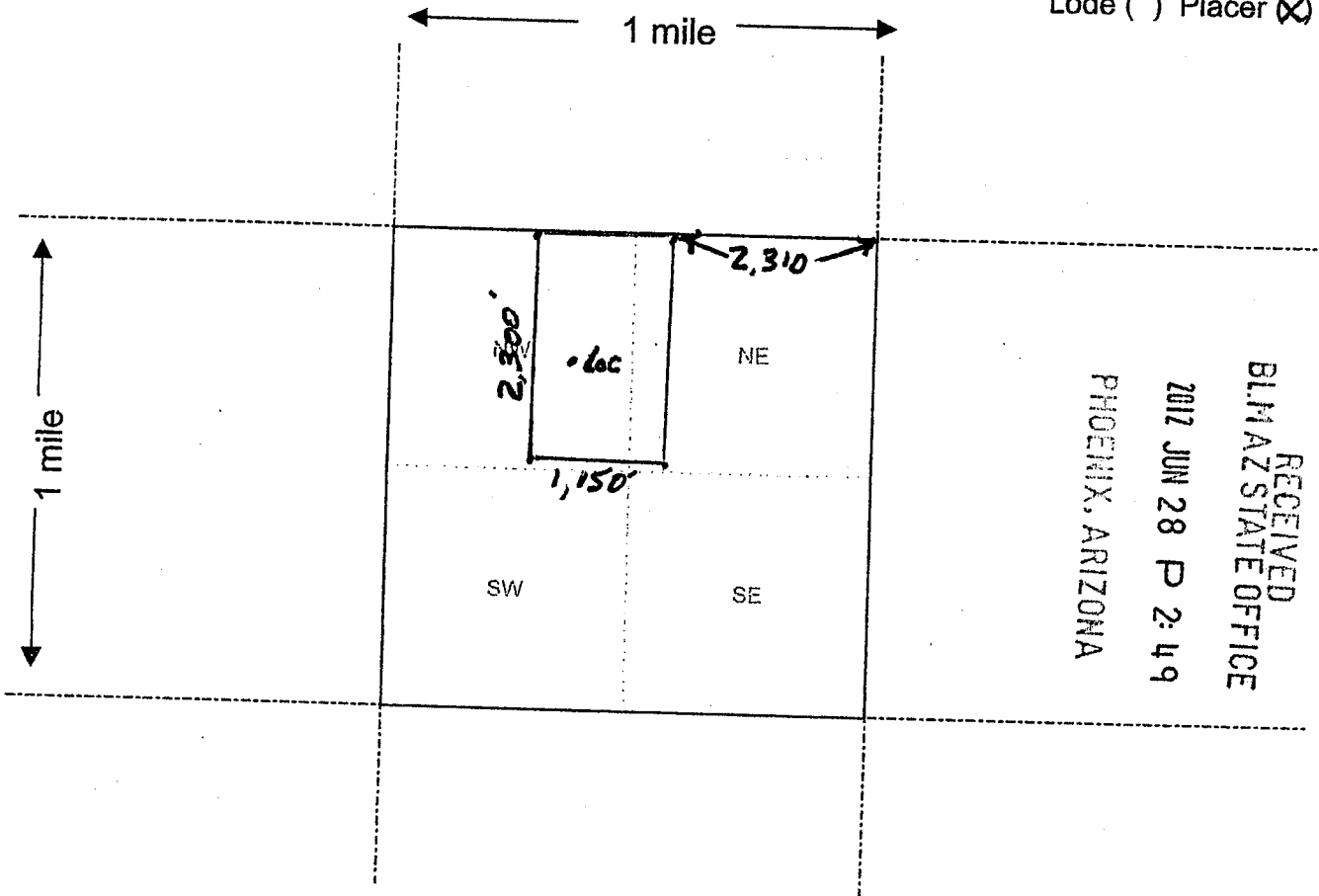
This form is available from the Arizona Department of Mines & Mineral Resources and may be reproduced.

Form MCF102
Revised July 2005

AMC416357

MINING CLAIM MAP

Lode () Placer (X)



RECEIVED
BLM AZ STATE OFFICE
2012 JUN 28 P 2:49
PHOENIX, ARIZONA

Scale : 1" = 2000 feet



1. The above map depicts the Los Padres mining claim, which is located in Section (s) 25, Township 13 N, Range 4 W, Gila and Salt River Base and Meridian, YAVAPAI County, Arizona.

2. The type of corner and location monuments used are as follows: Pipe

3. The bearings and distances in degrees and feet between claim corners are as depicted on the map.

Form MCF100a
Revised July 2005

This form is available from the Arizona Department of Mines & Mineral Resources and may be reproduced.

AMC416351

Fee
\$7
\$4
\$5
\$1
\$0

Recorded at the request of:

B: 4888 P: 65 06/20/2012 03:19:03 PM NML
\$10.00 Page: 1 of 3 2012-0034224


When Recorded, MAIL TO:

See Pg 2

LOCATION NOTICE

1. TRACEY LOHMANN
2. LARRY ANDERSON
3. Jimmy STEWART
4. LELAND ANDERSON

RECEIVED
BLM AZ STATE OFFICE
2012 JUN 28 P 2:49
PHOENIX, ARIZONA

ANCH16357

Jimmy Stewart
9110 S. TRAFALGAR DR.

KIRKLAND
AZ 86332

RECEIVED
BLM AZ STATE OFFICE

2012 JUN 28 P 2:48

PHOENIX, ARIZONA

PHOENIX AZ 850

27 JUN 2012 PM 8 1



BUREAU OF LAND MANAGEMENT
ARIZONA STATE OFFICE
ONE NORTH CENTRAL AVE.
Suite 800

Phoenix, AZ 85004-4427

Jimmy Stewart
9110 S. TRAFALGAR DR.
KIRKLAND

RECEIVED
BLM AZ STATE OFFICE

2012 JUN 28 P 2:44

PHOENIX, ARIZONA

AZ 86332

PHOENIX, AZ 852

27 JUN 2012 PM 8:1



BUREAU OF LAND MANAGEMENT
ARIZONA STATE OFFICE
ONE NORTH CENTRAL AVE.
Suite 800

Phoenix, AZ 85004-4427

DEPARTMENT OF INTERIOR
BUREAU OF LAND MANAGEMENT

Input Parameters for Geographic Report with Land

System Id = CR

Admin State = AZ

Geo State = AZ

Casetype Begins With

Case Disp Txt = AUTHORIZED, CANCELLED, EXPIRED, PENDING, REJECTED, RELINQUISHED, WITHDRAWN

Mer Twp Rng =

Section =

Mtrs = 14 0130N 0040W 025, 14 0130N 0040W 999

Commodity =

Commodity Txt =

Pending Org =

Pend Org Decode =

Total Rows Returned: 0

STATUS OF PUBLIC DOMAIN
LAND AND MINERAL TITLES

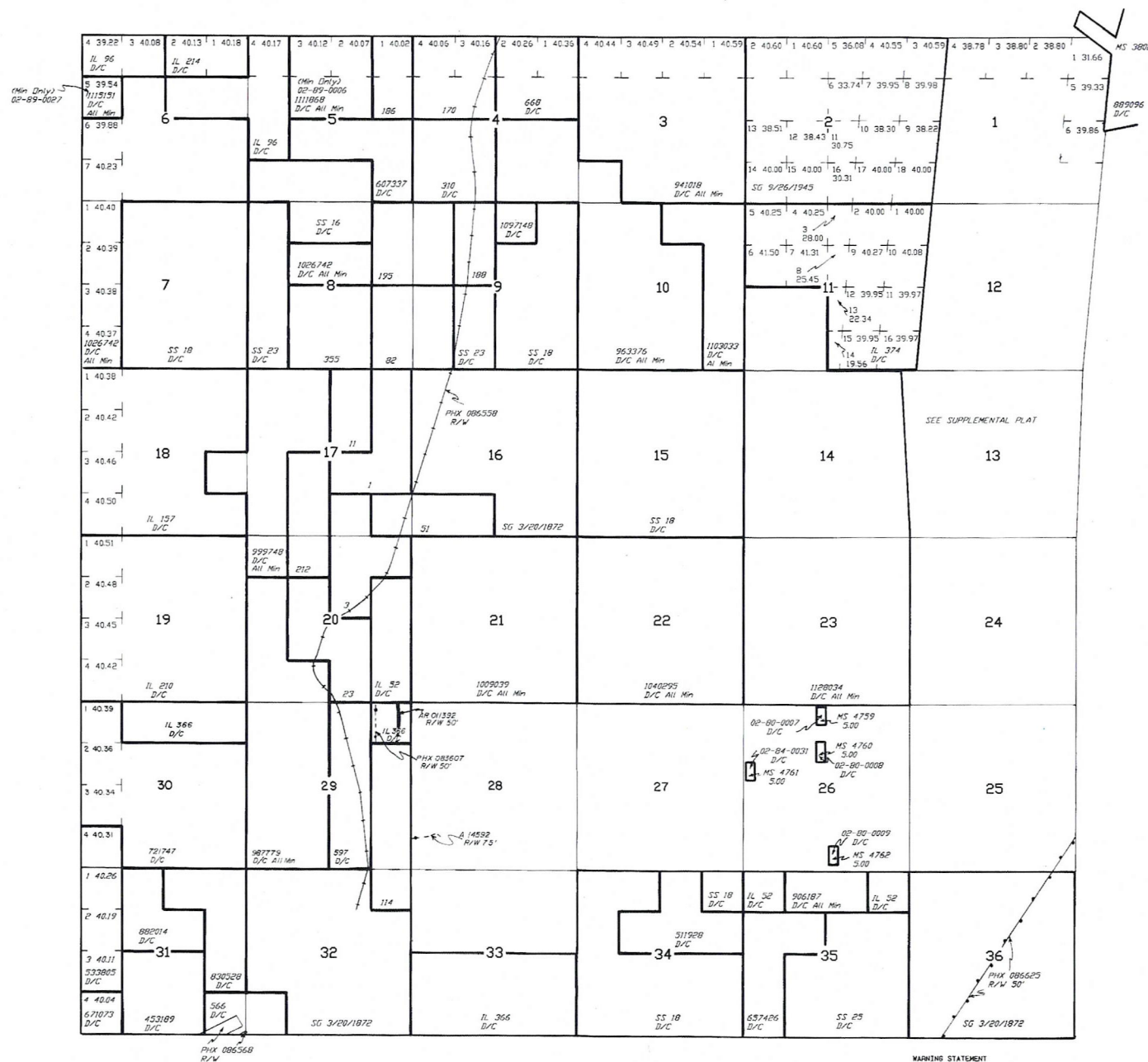
INDEX TO SEGREGATED TRACTS

[illegible]

FOR ORDERS EFFECTING DISPOSAL OR USE OF
UNIDENTIFIED LANDS WITHIN OR FOR CLASSIFICATION,
MINERALS, WATER AND/OR OTHER PUBLIC PURPOSES.
REFER TO INDEX OF MISCELLANEOUS DOCUMENTS

DIST. NO. 2

MDS 293 SE



WARNING STATEMENT

This plot is the Bureau's Record of Title, and should be used only as a graphic display of the township survey data. Records hereon do not reflect title changes which may have been effected by lateral movements of rivers or other bodies of water. Refer to the cadastral surveys for official survey information.

[illegible]

T.13 N
R.4 W